



Transaction Identification Data, for which the Company assumes no liability as set forth in Commitment Condition 5.e.:

Issuing Agent: Town & Country Title Guaranty of, Hollywood, INC.

Issuing Office:

Issuing Office's ALTA® Registry ID:

Commitment Number: 110894094

Issuing Office File Number: 8177

Property Address: 8177 Scobey Road, Port Charlotte, FL 33981-8307

Revision Number:

SCHEDULE A

1. Commitment Date: August 25, 2025 at 8:00 a.m.
2. Policy to be issued:
 - a. ☐ ALTA® Owner's Policy
Proposed Insured: A Natural Person or Legal Entity to Be Designated
Proposed Amount of Insurance: \$1,000.00
The estate or interest to be insured: See Item 3 below
 - b. ☐ ALTA® Loan Policy
Proposed Insured:
Proposed Amount of Insurance: \$
The estate or interest to be insured:
 - c. ☐ ALTA® Loan Policy
Proposed Insured:
Proposed Amount of Insurance: \$ The
estate or interest to be insured:
3. The estate or interest in the Land at the Commitment Date is:

Fee Simple
4. The Title is, at the Commitment Date, vested in:

Ceres Consulting, LLC, a Florida limited liability company
5. The Land is described as follows:

See Exhibit A attached hereto and made a part hereof

This page is only a part of a 2021 ALTA Commitment for Title Insurance issued by First American Title Insurance Company. This Commitment is not valid without the Notice; the Commitment to Issue Policy; the Commitment Conditions; Schedule A; Schedule B, Part I—Requirements; and Schedule B, Part II—Exceptions; and a counter-signature by the Company or its issuing agent that may be in electronic form.

Copyright 2021 American Land Title Association. All rights reserved.

The use of this Form (or any derivative thereof) is restricted to ALTA licensees and ALTA members in good standing as of the date of use. All other uses are prohibited.

Reprinted under license from the American Land Title Association.

Form 50139912 (8-4-22)



Town & Country Title Guaranty of, Hollywood, INC.

By: _____

Authorized Signatory

This page is only a part of a 2021 ALTA Commitment for Title Insurance issued by First American Title Insurance Company. This Commitment is not valid without the Notice; the Commitment to Issue Policy; the Commitment Conditions; Schedule A; Schedule B, Part I—Requirements; and Schedule B, Part II—Exceptions; and a counter-signature by the Company or its issuing agent that may be in electronic form.

Copyright 2021 American Land Title Association. All rights reserved.

The use of this Form (or any derivative thereof) is restricted to ALTA licensees and ALTA members in good standing as of the date of use. All other uses are prohibited.

Reprinted under license from the American Land Title Association.

Form 50139912 (8-4-22)



Issuing Office File Number: 8177

SCHEDULE B, PART I—Requirements

All of the following Requirements must be met:

1. The Proposed Insured must notify the Company in writing of the name of any party not referred to in this Commitment who will obtain an interest in the Land or who will make a loan on the Land. The Company may then make additional Requirements or Exceptions.
2. Pay the agreed amount for the estate or interest to be insured.
3. Pay the premiums, fees, and charges for the Policy to the Company.
4. Documents satisfactory to the Company that convey the Title or create the Mortgage to be insured, or both, must be properly authorized, executed, delivered, and recorded in the Public Records.
 - a) Warranty Deed from Ceres Consulting, LLC, a Florida limited liability company, to A Natural Person or Legal Entity to Be Designated. In connection with said deed, we will further require regarding the grantor:
 - i. Production of a copy of the articles of organization and operating agreement if adopted, with an affidavit affixed thereto that it is a true copy of the articles of organization and operating agreement, and all amendments thereto (the "Enabling Documents"), and that the limited liability company has not been dissolved;
 - ii. That said deed shall be executed by all of the members, unless the articles of organization provide that the company shall be governed by managers, then said deed shall be executed by all of the managers;
 - iii. If the Enabling Documents authorize less than all of the members, or managers as the case may be, to execute a conveyance, then said deed may be executed by such members or managers as are authorized by the articles of organization and operating agreement to execute a conveyance, together with any documentary evidence which may be necessary to show the authority of the parties executing the deed to bind the limited liability company;
 - iv. Should any member, or manager if applicable, be other than a natural person, we will require proof of good standing as well as documentation of authority of the person to execute documents on its behalf;
 - v. Certificate from the Secretary of State (or other governmental agency designated for the filing of the Enabling Documents) of said limited liability company's domicile, showing the limited liability company to have been formed prior to the date of acquisition, together with proof as to the current status of said limited liability company;

This page is only a part of a 2021 ALTA Commitment for Title Insurance issued by First American Title Insurance Company. This Commitment is not valid without the Notice; the Commitment to Issue Policy; the Commitment Conditions; Schedule A; Schedule B, Part I—Requirements; and Schedule B, Part II—Exceptions; and a counter-signature by the Company or its issuing agent that may be in electronic form.

Copyright 2021 American Land Title Association. All rights reserved.

The use of this Form (or any derivative thereof) is restricted to ALTA licensees and ALTA members in good standing as of the date of use. All other uses are prohibited.
Reprinted under license from the American Land Title Association.

Form 50139912 (8-4-22)

Page 3 of 15



- vi. Documentary evidence in recordable form, showing compliance with all requirements regarding conveying company property contained in the Enabling Documents; and
 - vii. The Company reserves the right to amend the commitment, including but not limited to, the addition of further requirements and/or exceptions as it deems necessary based upon a review of any of the documentation required above.
- 5. Proof of payment of any and all South Gulf Cove Homeowners Association, Inc. liens and/or assessments against the land described in Schedule A (including, but not limited to, any special assessments or payments due to others such as master associations).
 - 6. Satisfactory verification from appropriate governmental authorities that any and all unrecorded Special Taxing District Liens, City and County Special Assessment Liens, MSBU Assessment Liens, Impact Fees, and Water, Sewer and Trash Removal Charges, have been paid.
 - 7. Proof of payment of taxes and assessments for the year 2024, and prior years, plus any penalties and interest.

Note: The following is for informational purposes only and is given without assurance or guarantee: 2024 taxes show **PAID**. The gross amount is \$533.92 for Tax Identification No. 412116282016.

- 8. If the amount of insurance to be issued exceeds the authority of the agent under the existing Agency Agreement with the Company, the Company requires that the agent obtain specific underwriting approval from First American.

NOTE: The name or names of the proposed insured(s) and/or the amount of requested insurance under the Owner's/Loan Policy to be issued must be furnished and this Commitment is subject to such further exceptions and/or requirements as may then be deemed necessary.

NOTE: Because the land appears of record to be unencumbered, the Company requires that the affirmative declarations of the title affidavit, which includes a representation that there are no mortgages or other liens against the land whether recorded or not recorded, be properly emphasized before execution. Just as in all transactions, every seller/borrower must be encouraged to disclose any off record encumbrance, lien, or other matter that may affect title before the Company is willing to rely upon the representations contained within the title affidavit.

NOTE: The following conveyance(s) have been recorded within the last 24 months:

None

NOTE: Florida Statutes, Sections 692.201-692.205, "Conveyances to Foreign Entities" (the "Statute"), effective July 1, 2023, prohibits ownership of certain real property by certain foreign parties. Pursuant to such Statute, at the time of purchase of real property in Florida, each Buyer must provide an Affidavit that the proposed Insured is not a foreign principal from a foreign country of concern that is restricted from

This page is only a part of a 2021 ALTA Commitment for Title Insurance issued by First American Title Insurance Company. This Commitment is not valid without the Notice; the Commitment to Issue Policy; the Commitment Conditions; Schedule A; Schedule B, Part I—Requirements; and Schedule B, Part II—Exceptions; and a counter-signature by the Company or its issuing agent that may be in electronic form.

Copyright 2021 American Land Title Association. All rights reserved.

The use of this Form (or any derivative thereof) is restricted to ALTA licensees and ALTA members in good standing as of the date of use. All other uses are prohibited.
Reprinted under license from the American Land Title Association.



acquiring the Land set forth on Schedule A. In compliance with the statute, Florida Real Estate Commission adopted Rule 61J2-10.200, F.A.C., which established the approved forms for such Affidavits (one for natural persons and one for entities). These affidavits will be provided upon request. Any loss or damage incurred as a result of a violation of this Statute is excluded from coverage under the terms of a title insurance policy. Further, the Company will not knowingly close or insure a transaction that violates this Statute.

9. This transaction may be subject to a Geographic Targeting Order ("GTO") issued pursuant to the Bank Secrecy Act. Information necessary to comply with the GTO must be provided prior to the closing. This transaction will not be insured until this information is submitted, reviewed and found to be complete.

This page is only a part of a 2021 ALTA Commitment for Title Insurance issued by First American Title Insurance Company. This Commitment is not valid without the Notice; the Commitment to Issue Policy; the Commitment Conditions; Schedule A; Schedule B, Part I—Requirements; and Schedule B, Part II—Exceptions; and a counter-signature by the Company or its issuing agent that may be in electronic form.

Copyright 2021 American Land Title Association. All rights reserved.

The use of this Form (or any derivative thereof) is restricted to ALTA licensees and ALTA members in good standing as of the date of use. All other uses are prohibited.

Reprinted under license from the American Land Title Association.

Form 50139912 (8-4-22)



Issuing Office File Number: 8177

SCHEDULE B, PART II—Exceptions

Some historical land records contain Discriminatory Covenants that are illegal and unenforceable by law. This Commitment and the Policy treat any Discriminatory Covenant in a document referenced in Schedule B as if each Discriminatory Covenant is redacted, repudiated, removed, and not republished or recirculated. Only the remaining provisions of the document will be excepted from coverage.

The Policy will not insure against loss or damage resulting from the terms and conditions of any lease or easement identified in Schedule A, and will include the following Exceptions unless cleared to the satisfaction of the Company:

1. Defects, liens, encumbrances, adverse claims or other matters, if any, created, first appearing in the Public Records or attaching subsequent to the Effective Date but prior to the date the proposed insured acquires for value of record the estate or interest or mortgage thereon covered by this Commitment.
2. Any rights, interests, or claims of parties in possession of the land not shown by the Public Records.
3. Any encroachment, encumbrance, violation, variation or adverse circumstance affecting the Title that would be disclosed by an accurate and complete land survey of the land.
4. Any lien, for services, labor, or materials in connection with improvements, repairs or renovations provided before, on, or after Date of Policy, not shown by the Public Records.
5. Any dispute as to the boundaries caused by a change in the location of any water body within or adjacent to the Land prior to Date of Policy, and any adverse claim to all or part of the Land that is, at Date of Policy, or was previously under water.
6. Taxes or special assessments not shown as liens in the Public Records or in the records of the local tax collecting authority, at Date of Policy.
7. Any minerals or mineral rights leased, granted or retained by current or prior owners.
8. Taxes and assessments for the year 2025 and subsequent years, which are not yet due and payable.
NOTES FOR STANDARD EXCEPTIONS: Standard Exceptions for parties in possession, for mechanics liens, and for taxes or special assessments not shown as liens in the public records shall be deleted upon receipt of an acceptable Non-Lien and Possession Affidavit establishing who is in possession of the lands, that there are no liens or encumbrances upon the lands other than as set forth in the Commitment, that no improvements to the lands have been made within the past 90 days or are contemplated to be made before closing that will not be paid in full, and that there are no unrecorded

This page is only a part of a 2021 ALTA Commitment for Title Insurance issued by First American Title Insurance Company. This Commitment is not valid without the Notice; the Commitment to Issue Policy; the Commitment Conditions; Schedule A; Schedule B, Part I—Requirements; and Schedule B, Part II—Exceptions; and a counter-signature by the Company or its issuing agent that may be in electronic form.

Copyright 2021 American Land Title Association. All rights reserved.

The use of this Form (or any derivative thereof) is restricted to ALTA licensees and ALTA members in good standing as of the date of use. All other uses are prohibited.
Reprinted under license from the American Land Title Association.



taxes or assessments that are not shown as existing liens in the public records. Any Policies issued hereunder may be subject to a Special Exception for matters disclosed by said affidavit.

Standard Exception(s) for questions of survey may be deleted upon receipt and review of a properly certified Survey meeting the Florida Minimum Technical Standards for all land surveys dated no more than 90 days prior to closing or such other proof as may be acceptable to the Company. Any Policies issued hereunder may be subject to a Special Exception for matters disclosed by said survey or proof.

9. Restrictions, dedications, conditions, reservations, easements and other matters shown on the plat of PORT CHARLOTTE SUBDIVISION SECTION NINETY THREE, as recorded in [Plat Book 9, Page\(s\) 1](#), but deleting any covenant, condition or restriction indicating a preference, limitation or discrimination based on race, color, religion, sex, handicap, familial status or national origin to the extent such covenants, conditions or restrictions violate 42 USC 3604(c).
10. Declaration of Covenants, Conditions and Restrictions recorded in [Book 337, Page 990](#), including, but not limited to, provisions for building setback lines and/or easements as follows: in [Book 338, Page 559](#); [Book 341, Page 523](#); [Book 551, Page 968](#); as affected by Partial Assignment of Right to Enforce Deed Restrictions recorded in [Book 1340, Page 1036](#); as further amended in [Book 1771, Page 654](#); [Book 3019, Page 910](#); [Book 3545, Page 1467](#); [Book 4410, Page 541](#); Instrument No. [3304241](#); Instrument No. [3531147](#); Instrument No. [3532449](#) and Instrument No. [3547453](#) 25 feet from front; canal and rear lot lines 20 feet; 7.5 feet from side lot lines; 15 feet for pool cage; but deleting any covenant, condition or restriction indicating a preference, limitation or discrimination based on race, color, religion, sex, handicap, familial status or national origin to the extent such covenants, conditions or restrictions violate 42 USC 3604(c). Note: This document includes provisions for a private charge or assessments.
11. Notice of Covenant Revitalization for South Gulf Cove recorded in [Book 3545, Page 1731](#).
12. Assignments of Easements recorded in [Book 539, Page 685](#); [Book 670, Page 1659](#); [Book 1348, Page 2008](#); [Book 1371, Page 1265](#), [Book 1371, Page 1263](#) and [Book 1602, Page 1169](#).
13. Notice of Architectural Review Authority, Requirement and Fee for South Gulf Cove Homeowners Association, Inc. recorded in [Book 2677, Page 178](#).
14. Notice of Architectural Guidelines, Restrictions and Conditions for All Residential Homes in South Gulf Cove recorded in [Book 2795, Page 1376](#) and [Book 3046, Page 1846](#).
15. Utility Escrow Transfer Agreement recorded in [Book 1665, Page 1539](#) and re-recorded in [Book 1669, Page 2092](#).
16. Notice of Architectural Guidelines, Restrictions and Conditions for all Residential Homes in South Gulf Cove recorded in [Book 4028, Page 644](#).
17. Lien for payment of assessments for Street and Drainage Municipal Service imposed pursuant to Resolution No. 2019-083 of Charlotte County recorded in [Book 4458, Page 1382](#).

This page is only a part of a 2021 ALTA Commitment for Title Insurance issued by First American Title Insurance Company. This Commitment is not valid without the Notice; the Commitment to Issue Policy; the Commitment Conditions; Schedule A; Schedule B, Part I—Requirements; and Schedule B, Part II—Exceptions; and a counter-signature by the Company or its issuing agent that may be in electronic form.

Copyright 2021 American Land Title Association. All rights reserved.

The use of this Form (or any derivative thereof) is restricted to ALTA licensees and ALTA members in good standing as of the date of use. All other uses are prohibited.
Reprinted under license from the American Land Title Association.



18. Resolution No. 2013-076 as recorded in [Book 3814, Page 1835](#).
19. South Gulf Cove Phase II Water Distribution Facilities Municipal Service Benefit Unit Final Assessment Resolution recorded in [Book 1755, Page 1961](#).
20. South Gulf Cove Phase II Wastewater Collection Facilities Municipal Service Benefit Unit Final Assessment Resolution recorded in [Book 1755, Page 1983](#) and [Book 1823, Page 1180](#).

Note: All of the recording information contained herein refers to the Public Records of CHARLOTTE County, Florida, unless otherwise indicated. Any reference herein to a Book and Page or Instrument Number is a reference to the Official Record Books of said county, unless indicated to the contrary.

This page is only a part of a 2021 ALTA Commitment for Title Insurance issued by First American Title Insurance Company. This Commitment is not valid without the Notice; the Commitment to Issue Policy; the Commitment Conditions; Schedule A; Schedule B, Part I—Requirements; and Schedule B, Part II—Exceptions; and a counter-signature by the Company or its issuing agent that may be in electronic form.

Copyright 2021 American Land Title Association. All rights reserved.

The use of this Form (or any derivative thereof) is restricted to ALTA licensees and ALTA members in good standing as of the date of use. All other uses are prohibited.

Reprinted under license from the American Land Title Association.

Form 50139912 (8-4-22)

Page 8 of 15



Notices – Where Sent

All notices required to be given the Company and any statement in writing required to be furnished the Company shall include the number of this policy and shall be addressed to the Company, Attention: Claims Department, 1 First American Way, Santa Ana, CA 92707 (claims.nic@firstam.com).

This page is only a part of a 2021 ALTA Commitment for Title Insurance issued by First American Title Insurance Company. This Commitment is not valid without the Notice; the Commitment to Issue Policy; the Commitment Conditions; Schedule A; Schedule B, Part I—Requirements; and Schedule B, Part II—Exceptions; and a counter-signature by the Company or its issuing agent that may be in electronic form.

Copyright 2021 American Land Title Association. All rights reserved.

The use of this Form (or any derivative thereof) is restricted to ALTA licensees and ALTA members in good standing as of the date of use. All other uses are prohibited.

Reprinted under license from the American Land Title Association.

Form 50139912 (8-4-22)



First American Title Insurance Company
PO Box 776123
Chicago, IL 60677-6123
Phn - (727)549-3200
Fax - (866)265-4386

September 09, 2025

Re: File #110894094

Property Address: 8177 Scobey Road, Port Charlotte, FL 33981-8307

REISSUE CREDIT NOTICE

Issued by

First American Title Insurance Company

YOU MAY BE ENTITLED TO A REDUCED PREMIUM FOR TITLE INSURANCE IF THIS OFFICE IS PROVIDED WITH A PRIOR OWNER'S POLICY INSURING THE SELLER OR MORTGAGOR IN THE CURRENT TRANSACTION.

The purpose of this letter is to provide you with important information regarding the title insurance premium that has been or will be charged in connection with this transaction.

Eligibility for a discounted title insurance premium will depend on:

REFINANCE TRANSACTIONS:

To qualify for a reduced premium for title insurance you must provide our office with a copy of your prior owner's policy of title insurance insuring your title to the above-referenced property.

SALES TRANSACTIONS:

To qualify for a reduced premium for title insurance you must provide our office with a copy of your (or your seller's) prior owner's policy of title insurance insuring your title to the above referenced property. The effective date of the prior owner's policy must be less than three years old or the property insured by the policy must be unimproved (except roads, bridges, drainage facilities and utilities are not considered improvements for this purpose).

To qualify for the reduced rate, you or your representative may hand deliver, mail or fax a copy of the prior owner's policy of title insurance to your First American issuing agent conducting your settlement prior to closing, although we will accept the prior policy up to 5 working days after the closing date of your transaction.

This page is only a part of a 2021 ALTA Commitment for Title Insurance issued by First American Title Insurance Company. This Commitment is not valid without the Notice; the Commitment to Issue Policy; the Commitment Conditions; Schedule A; Schedule B, Part I—Requirements; and Schedule B, Part II—Exceptions; and a counter-signature by the Company or its issuing agent that may be in electronic form.

Copyright 2021 American Land Title Association. All rights reserved.

The use of this Form (or any derivative thereof) is restricted to ALTA licensees and ALTA members in good standing as of the date of use. All other uses are prohibited.

Reprinted under license from the American Land Title Association.

Form 50139912 (8-4-22)

Page 10 of 15



EXHIBIT A

The Land referred to herein below is situated in the County of CHARLOTTE, State of Florida, and is described as follows:

Lot 16, Block 4962, PORT CHARLOTTE SUBDIVISION SECTION NINETY THREE, according to the plat thereof, recorded in Plat Book 9, Pages 1A thru Z4, of the Public Records of Charlotte County, Florida.

This page is only a part of a 2021 ALTA Commitment for Title Insurance issued by First American Title Insurance Company. This Commitment is not valid without the Notice; the Commitment to Issue Policy; the Commitment Conditions; Schedule A; Schedule B, Part I—Requirements; and Schedule B, Part II—Exceptions; and a counter-signature by the Company or its issuing agent that may be in electronic form.

Copyright 2021 American Land Title Association. All rights reserved.

The use of this Form (or any derivative thereof) is restricted to ALTA licensees and ALTA members in good standing as of the date of use. All other uses are prohibited.

Reprinted under license from the American Land Title Association.

Form 50139912 (8-4-22)



ALTA COMMITMENT FOR TITLE INSURANCE
issued by
FIRST AMERICAN TITLE INSURANCE COMPANY

NOTICE

IMPORTANT—READ CAREFULLY: THIS COMMITMENT IS AN OFFER TO ISSUE ONE OR MORE TITLE INSURANCE POLICIES. ALL CLAIMS OR REMEDIES SOUGHT AGAINST THE COMPANY INVOLVING THE CONTENT OF THIS COMMITMENT OR THE POLICY MUST BE BASED SOLELY IN CONTRACT.

THIS COMMITMENT IS NOT AN ABSTRACT OF TITLE, REPORT OF THE CONDITION OF TITLE, LEGAL OPINION, OPINION OF TITLE, OR OTHER REPRESENTATION OF THE STATUS OF TITLE. THE PROCEDURES USED BY THE COMPANY TO DETERMINE INSURABILITY OF THE TITLE, INCLUDING ANY SEARCH AND EXAMINATION, ARE PROPRIETARY TO THE COMPANY, WERE PERFORMED SOLELY FOR THE BENEFIT OF THE COMPANY, AND CREATE NO EXTRACTIONAL LIABILITY TO ANY PERSON, INCLUDING A PROPOSED INSURED.

THE COMPANY'S OBLIGATION UNDER THIS COMMITMENT IS TO ISSUE A POLICY TO A PROPOSED INSURED IDENTIFIED IN SCHEDULE A IN ACCORDANCE WITH THE TERMS AND PROVISIONS OF THIS COMMITMENT. THE COMPANY HAS NO LIABILITY OR OBLIGATION INVOLVING THE CONTENT OF THIS COMMITMENT TO ANY OTHER PERSON.

COMMITMENT TO ISSUE POLICY

Subject to the Notice; Schedule B, Part I—Requirements; Schedule B, Part II—Exceptions; and the Commitment Conditions, First American Title Insurance Company, a Nebraska Corporation (the "Company"), commits to issue the Policy according to the terms and provisions of this Commitment. This Commitment is effective as of the Commitment Date shown in Schedule A for each Policy described in Schedule A, only when the Company has entered in Schedule A both the specified dollar amount as the Proposed Amount of Insurance and the name of the Proposed Insured.

If all of the Schedule B, Part I—Requirements have not been met within 180 days after the Commitment Date, this Commitment terminates and the Company's liability and obligation end.

This page is only a part of a 2021 ALTA Commitment for Title Insurance issued by First American Title Insurance Company. This Commitment is not valid without the Notice; the Commitment to Issue Policy; the Commitment Conditions; Schedule A; Schedule B, Part I—Requirements; and Schedule B, Part II—Exceptions; and a counter-signature by the Company or its issuing agent that may be in electronic form.

Copyright 2021 American Land Title Association. All rights reserved.

The use of this Form (or any derivative thereof) is restricted to ALTA licensees and ALTA members in good standing as of the date of use. All other uses are prohibited.
Reprinted under license from the American Land Title Association.



COMMITMENT CONDITIONS

1. DEFINITIONS

- a. "Discriminatory Covenant": Any covenant, condition, restriction, or limitation that is unenforceable under applicable law because it illegally discriminates against a class of individuals based on personal characteristics such as race, color, religion, sex, sexual orientation, gender identity, familial status, disability, national origin, or other legally protected class.
- b. "Knowledge" or "Known": Actual knowledge or actual notice, but not constructive notice imparted by the Public Records.
- c. "Land": The land described in Item 5 of Schedule A and improvements located on that land that by State law constitute real property. The term "Land" does not include any property beyond that described in Schedule A, nor any right, title, interest, estate, or easement in any abutting street, road, avenue, alley, lane, right-of-way, body of water, or waterway, but does not modify or limit the extent that a right of access to and from the Land is to be insured by the Policy.
- d. "Mortgage": A mortgage, deed of trust, trust deed, security deed, or other real property security instrument, including one evidenced by electronic means authorized by law.
- e. "Policy": Each contract of title insurance, in a form adopted by the American Land Title Association, issued or to be issued by the Company pursuant to this Commitment.
- f. "Proposed Amount of Insurance": Each dollar amount specified in Schedule A as the Proposed Amount of Insurance of each Policy to be issued pursuant to this Commitment.
- g. "Proposed Insured": Each person identified in Schedule A as the Proposed Insured of each Policy to be issued pursuant to this Commitment.
- h. "Public Records": The recording or filing system established under State statutes in effect at the Commitment Date under which a document must be recorded or filed to impart constructive notice of matters relating to the Title to a purchaser for value without Knowledge. The term "Public Records" does not include any other recording or filing system, including any pertaining to environmental remediation or protection, planning, permitting, zoning, licensing, building, health, public safety, or national security matters.
- i. "State": The state or commonwealth of the United States within whose exterior boundaries the Land is located. The term "State" also includes the District of Columbia, the Commonwealth of Puerto Rico, the U.S. Virgin Islands, and Guam.
- j. "Title": The estate or interest in the Land identified in Item 3 of Schedule A.

2. If all of the Schedule B, Part I—Requirements have not been met within the time period specified in the Commitment to Issue Policy, this Commitment terminates and the Company's liability and obligation end.

3. The Company's liability and obligation is limited by and this Commitment is not valid without:

- a. the Notice;
- b. the Commitment to Issue Policy;
- c. the Commitment Conditions;
- d. Schedule A;
- e. Schedule B, Part I—Requirements; and
- f. Schedule B, Part II—Exceptions; and
- g. a counter-signature by the Company or its issuing agent that may be in electronic form.

This page is only a part of a 2021 ALTA Commitment for Title Insurance issued by First American Title Insurance Company. This Commitment is not valid without the Notice; the Commitment to Issue Policy; the Commitment Conditions; Schedule A; Schedule B, Part I—Requirements; and Schedule B, Part II—Exceptions; and a counter-signature by the Company or its issuing agent that may be in electronic form.

Copyright 2021 American Land Title Association. All rights reserved.

The use of this Form (or any derivative thereof) is restricted to ALTA licensees and ALTA members in good standing as of the date of use. All other uses are prohibited.

Reprinted under license from the American Land Title Association.



4. **COMPANY'S RIGHT TO AMEND** The Company may amend this Commitment at any time. If the Company amends this Commitment to add a defect, lien, encumbrance, adverse claim, or other matter recorded in the Public Records prior to the Commitment Date, any liability of the Company is limited by Commitment Condition 5. The Company is not liable for any other amendment to this Commitment.
5. **LIMITATIONS OF LIABILITY**
 - a. The Company's liability under Commitment Condition 4 is limited to the Proposed Insured's actual expense incurred in the interval between the Company's delivery to the Proposed Insured of the Commitment and the delivery of the amended Commitment, resulting from the Proposed Insured's good faith reliance to:
 - i. comply with the Schedule B, Part I—Requirements;
 - ii. eliminate, with the Company's written consent, any Schedule B, Part II—Exceptions; or
 - iii. acquire the Title or create the Mortgage covered by this Commitment.
 - b. The Company is not liable under Commitment Condition 5.a. if the Proposed Insured requested the amendment or had Knowledge of the matter and did not notify the Company about it in writing.
 - c. The Company is only liable under Commitment Condition 4 if the Proposed Insured would not have incurred the expense had the Commitment included the added matter when the Commitment was first delivered to the Proposed Insured.
 - d. The Company's liability does not exceed the lesser of the Proposed Insured's actual expense incurred in good faith and described in Commitment Condition 5.a. or the Proposed Amount of Insurance.
 - e. The Company is not liable for the content of the Transaction Identification Data, if any.
 - f. The Company is not obligated to issue the Policy referred to in this Commitment unless all of the Schedule B, Part I—Requirements have been met to the satisfaction of the Company.
 - g. The Company's liability is further limited by the terms and provisions of the Policy to be issued to the Proposed Insured.
6. **LIABILITY OF THE COMPANY MUST BE BASED ON THIS COMMITMENT; CHOICE OF LAW AND CHOICE OF FORUM**
 - a. Only a Proposed Insured identified in Schedule A, and no other person, may make a claim under this Commitment.
 - b. Any claim must be based in contract under the State law of the State where the Land is located and is restricted to the terms and provisions of this Commitment. Any litigation or other proceeding brought by the Proposed Insured against the Company must be filed only in a State or federal court having jurisdiction.
 - c. This Commitment, as last revised, is the exclusive and entire agreement between the parties with respect to the subject matter of this Commitment and supersedes all prior commitment negotiations, representations, and proposals of any kind, whether written or oral, express or implied, relating to the subject matter of this Commitment.
 - d. The deletion or modification of any Schedule B, Part II—Exception does not constitute an agreement or obligation to provide coverage beyond the terms and provisions of this Commitment or the Policy.
 - e. Any amendment or endorsement to this Commitment must be in writing and authenticated by a person authorized by the Company.

This page is only a part of a 2021 ALTA Commitment for Title Insurance issued by First American Title Insurance Company. This Commitment is not valid without the Notice; the Commitment to Issue Policy; the Commitment Conditions; Schedule A; Schedule B, Part I—Requirements; and Schedule B, Part II—Exceptions; and a counter-signature by the Company or its issuing agent that may be in electronic form.

Copyright 2021 American Land Title Association. All rights reserved.

The use of this Form (or any derivative thereof) is restricted to ALTA licensees and ALTA members in good standing as of the date of use. All other uses are prohibited.
Reprinted under license from the American Land Title Association.



- f. When the Policy is issued, all liability and obligation under this Commitment will end and the Company's only liability will be under the Policy.
7. IF THIS COMMITMENT IS ISSUED BY AN ISSUING AGENT The issuing agent is the Company's agent only for the limited purpose of issuing title insurance commitments and policies. The issuing agent is not the Company's agent for closing, settlement, escrow, or any other purpose.
8. PRO-FORMA POLICY The Company may provide, at the request of a Proposed Insured, a pro-forma policy illustrating the coverage that the Company may provide. A pro-forma policy neither reflects the status of Title at the time that the pro-forma policy is delivered to a Proposed Insured, nor is it a commitment to insure.
9. CLAIMS PROCEDURES This Commitment incorporates by reference all Conditions for making a claim in the Policy to be issued to the Proposed Insured. Commitment Condition 9 does not modify the limitations of liability in Commitment Conditions 5 and 6.
10. ARBITRATION
The Policy contains an arbitration clause as follows:
- a. All claims and disputes arising out of or relating to this policy, including any service or other matter in connection with issuing this policy, any breach of a policy provision, or any other claim or dispute arising out of or relating to the transaction giving rise to this policy, may be submitted to binding arbitration only when agreed to by both the Company and the Insured. Arbitration must be conducted pursuant to the Title Insurance Arbitration Rules of the American Land Title Association ("ALTA Rules"). The ALTA Rules are available online at www.alta.org/arbitration. The ALTA Rules incorporate, as appropriate to a particular dispute, the Consumer Arbitration Rules and Commercial Arbitration Rules of the American Arbitration Association ("AAA Rules"). The AAA Rules are available online at www.adr.org.
 - b. If there is a final judicial determination that a request for particular relief cannot be arbitrated in accordance with this Condition 18 (Condition 17 of the Loan Policy), then only that request for particular relief may be brought in court. All other requests for relief remain subject to this Condition 18 (Condition 17 of the Loan Policy).
 - c. Fees will be allocated in accordance with the applicable AAA Rules. The results of arbitration will be binding upon the parties. The arbitrator may consider, but is not bound by, rulings in prior arbitrations involving different parties. The arbitrator is bound by rulings in prior arbitrations involving the same parties to the extent required by law. The arbitrator must issue a written decision sufficient to explain the findings and conclusions on which the award is based. Judgment upon the award rendered by the arbitrator may be entered in any State or federal court having jurisdiction.

This page is only a part of a 2021 ALTA Commitment for Title Insurance issued by First American Title Insurance Company. This Commitment is not valid without the Notice; the Commitment to Issue Policy; the Commitment Conditions; Schedule A; Schedule B, Part I—Requirements; and Schedule B, Part II—Exceptions; and a counter-signature by the Company or its issuing agent that may be in electronic form.

Copyright 2021 American Land Title Association. All rights reserved.

The use of this Form (or any derivative thereof) is restricted to ALTA licensees and ALTA members in good standing as of the date of use. All other uses are prohibited.
Reprinted under license from the American Land Title Association.

First American TaxSource™ Report

8177 Scobey Rd, Port Charlotte, FL 33981-8307

APN: 412116282016

Owner Name: Ceres Consulting Llc

Mailing Address: 4309 Crayton Rd, Naples, FL 34103

Report Issued Date: 09/03/2025

Reference ID: 7367d36b8dd64|98ba2616-c173-4327-85a4-820e23f16d4a

Order Number: 760465856
Alt Tax ID: 00694612034165

Assessed Values

Assd Year: 2024

Legal: Pch 093 4962 0016 Port Charlotte Sec93
Blk4962 Lt 16 Unrec Wd 1591/598 1613/1440
4556/2107

Land Value: \$20,400

Improvement Value:

Total Value: \$20,400

Total Taxable Value: \$20,400

Land Use: Vacant -Residential Land

TRA Code: 006

District:

Exemption Type:

Exemption Amount:

Tax Agency 1 Of 1

Agency Name: Charlotte County Tax Collector
Agency Address: 18500 Murdock Circle
Port Charlotte, FL 33948

Agency Type: County
Agency Code: 1201500000
Current Tax Year: 2024
Tax Year Date: 1/1/2024 - 12/31/2024
Tax Year Type: Calendar

Mailing Address: 18500 Murdock Circle
Port Charlotte, FL 33948

Pay To: Charlotte County Tax Collector
Agency Phone: (941) 743-1350

Tax Bill Release Date: 10/20
Duplicate Bill Required: Yes
Duplicate Bill Fee: \$1/Parcel

URL: <https://charlotte.county-taxes.com/public>

Agency Comments: Discounts For Paying Taxes Early = 4% If Paid By November 30Th , 3% If Paid By December 31St , 2% If Paid By January 31St , 1% If Paid By February 28Th . Gross Amount Of Taxes Are Due By March 31St. Tax Certificate Sales Are Held On Or Before 6/1.

Tax Bill Details

2024 Taxes - Annual

As Of Date : 09/03/2025

Bill # : #999-00009197

Certificate # :

Due Date	Inst	Tax Type	Amount	Status	Pd Amt	Date Paid	Delinquent After	Penalty	Balance Due	Est. Good Thru Date
11/01/2024	1st	Annual	\$533.92	Paid	\$512.56	11/19/2024	03/31/2025		\$0.00	
Total:			\$533.92							

Assessment Details

Code	Description	Type	Amount
	Charlotte County	Ad Valorem	\$65.05
	Greater Charlotte Lighting	Ad Valorem	\$2.73
	Law Enforcement	Ad Valorem	\$23.05
	Stump Pass	Ad Valorem	\$2.13
	West Coast Inland Navigation	Ad Valorem	\$0.42
	Environmentally Sensitive Lands	Ad Valorem	\$2.15
	Charlotte County School Board	Ad Valorem	\$128.81
	Southwest Fl Water Management	Ad Valorem	\$2.05
	Ad Valorem-Subtotal	Calculated Subtotal	\$226.39

Charlotte Co Fire Rescue Dept	Non-Ad Valorem	\$111.79
South Gulf Cove S&D-Cap-Sidewalks	Non-Ad Valorem	\$41.00
South Gulf Cove St & Dr -Maint	Non-Ad Valorem	\$105.00
So Gulf Cove Waterway Ben Unit	Non-Ad Valorem	\$25.00
West Charlotte Stormwater Util	Non-Ad Valorem	\$24.74
Non-Ad Valorem-Subtotal	Calculated Subtotal	\$307.53

Tax Redemption

Redemption Amt1	Through Date	Redemption Amt2	Through Date	Redemption Amt3	Through Date
No tax redemption found.					

Order Comments

Current Year Taxes:
Other Taxes:

Disclaimer: This report: (i) is not an insured product or service or an abstract, legal opinion or a representation of the condition of title to real property, and (ii) is issued exclusively for the benefit of First American Data Tree LLC (Data Tree) customers and may not be used or relied upon by any other person. Estimated property values are: (i) based on available data; (ii) are not guaranteed or warranted; (iii) do not constitute an appraisal; and (iv) should not be relied upon in lieu of an appraisal. Data Tree does not represent or warrant that the information is complete or free from error, and expressly disclaims any liability to any person or entity for loss or damage caused by errors or omissions in the report.

This report is not title insurance. Pursuant to S. 627.7843, Florida statutes, the maximum liability of the issuer of this property information report for errors or omissions in this property information report is limited to the amount paid for this property information report, and is further limited to the person(s) expressly identified by name in the property information report as the recipient(s) of the property information report.

This report: (i) is not an insured product or service or an abstract, legal opinion or a representation of the condition of title to real property; (ii) is issued exclusively for the benefit of the applicant therefor and may not be used or relied upon by any other person; (iii) may not be reproduced in any manner without the prior written consent of First American. First American does not represent or warrant that the information herein is complete or free from error, and expressly disclaims any liability to any person or entity for loss or damage caused by errors or omissions in the report regardless of whether such errors or omissions result from negligence, accident, or other cause.



Vickie L. Potts
CHARLOTTE COUNTY TAX COLLECTOR

County Administration Building
18500 Murdock Circle
Port Charlotte, FL 33948-1075

REAL ESTATE
Property Address
Legal Description

10008912919
8177 SCOBIEY RD
PCH 093 4962 0016 PORT CHARLOTTE SEC93 BLK4962 LT 16
UNREC WD 1591/598 1613/1440
See Additional Legal on Tax Roll

CHARLOTTE COUNTY
2024 Notice of Ad Valorem Taxes and Non-Ad Valorem Assessments

WALK-IN CUSTOMERS
PLEASE BRING THIS ENTIRE NOTICE

CERES CONSULTING LLC
4309 CRAYTON RD
NAPLES, FL 34103

Parcel ID: 412116282016

Tax District: 006

If Postmarked By	Dec 05, 2024				
Please Pay	\$0.00				

Ad Valorem Taxes

TAXING AUTHORITY	TELEPHONE	MILLAGE	ASSESSED VALUE	EXEMPTION	TAXABLE VALUE	TAX AMOUNT
CHARLOTTE COUNTY	941-743-1551	6.05190	10,748	0	10,748	65.05
GREATER CHARLOTTE LIGHTING	941-743-1551	0.25430	10,748	0	10,748	2.73
LAW ENFORCEMENT	941-743-1551	2.14490	10,748	0	10,748	23.05
STUMP PASS	941-743-1551	0.19780	10,748	0	10,748	2.13
WEST COAST INLAND NAVIGATION	941-485-9402	0.03940	10,748	0	10,748	0.42
ENVIRONMENTALLY SENSITIVE LANDS	941-743-1551	0.20000	10,748	0	10,748	2.15
CHARLOTTE COUNTY SCHOOL BOARD	941-255-0808	6.31400	20,400	0	20,400	128.81
SOUTHWEST FL WATER MANAGEMENT	352-796-7211	0.19090	10,748	0	10,748	2.05

TOTAL MILLAGE RATE 15.39320

TOTAL TAXES: \$226.39

Non-Ad Valorem Assessments

LEVYING AUTHORITY	TELEPHONE	RATE (\$ per unit)	AMOUNT
CHARLOTTE CO FIRE RESCUE DEPT	941-743-1914	VARIES	111.79
SOUTH GULF COVE S&D-CAP-SIDEWALKS	941-743-1914	VARIES	41.00
SOUTH GULF COVE ST & DR -MAINT	941-743-1914	VARIES	105.00
SO GULF COVE WATERWAY BEN UNIT	941-743-1914	VARIES	25.00
WEST CHARLOTTE STORMWATER UTIL	941-743-1914	103.10	24.74

TOTAL ASSESSMENTS: \$307.53

TOTAL COMBINED TAXES AND ASSESSMENTS: \$533.92

For additional information please see reverse side * Save Time - Pay Online at <http://taxcollector.charlottecountyfl.gov> * Email: taxcollector@charlottecountyfl.gov

CHARLOTTE COUNTY

10008912919

2024 Notice of Ad Valorem Taxes and Non-Ad Valorem Assessments

Make checks payable to: Charlotte County Tax Collector

CANADIAN & FOREIGN CHECKS MUST BE PAYABLE IN U.S. FUNDS
& DRAWN ON A U.S. BANK *DO NOT SEND CASH*

Mail Payments to: 18500 Murdock Circle
Port Charlotte FL 33948
Telephone: 941-743-1350

Parcel ID: 412116282016
Owner Information: CERES CONSULTING LLC
4309 CRAYTON RD
NAPLES, FL 34103

Property Address: 8177 SCOBIEY RD, PORT CHARLOTTE

I am paying the following amount indicated.*

☐ Dec 05, 2024 \$0.00
☐
☐
☐
☐

UPON DELINQUENCY - ADD 3%.

Notice: Failure to pay the amounts due will result in Advertising and a Tax Certificate being issued against the property.

*****PLEASE DO NOT WRITE BELOW THIS AREA*****

11/19/2024

Receipt # 999-00009197

\$512.56 Paid

Paying Your Bill - Save Time Pay Online

Payment Options

Online E-Checks with NO CHARGE:

Pay your taxes with a check
online: taxcollector.charlottecountyfl.gov

Credit Cards/Debit Cards (Over the Counter or Online Payments)

Pay your taxes by Credit Card/Debit Cards. An additional 2.5% convenience fee or a minimum transaction fee of \$2.50 will be incurred for Visa, MasterCard, Discover, and American Express.

Bill Pay/from your Bank Account:

Create a payee for the Charlotte County Tax Collector as your bank instructs. Include your tax account number and initiate your payment with sufficient lead time for it to settle in our account by the due date.

In Person:

Visit any office location. Bring your tax notice with payment by Cash, Check, Money Order, Debit Card, (PIN required), and all major credit cards accepted.

NEW! GO PAPERLESS!

Receive next year's property tax bill via email. Sign up today at taxcollector.charlottecountyfl.gov

Mail Payments to

Charlotte County Tax Collector, 18500 Murdock Circle, Port Charlotte, FL 33948

Use the enclosed envelope and detach the lower portion of your tax notice and return it with your payment. Write your Parcel ID number on the bottom of your check. The Postmark will determine the appropriate discount for the current Nov-March bill and your cancelled check will be your receipt. Make checks or money order **Payable To: Charlotte County Tax Collector**

**CANADIAN & FOREIGN CHECKS MUST BE PAYABLE IN U.S. FUNDS & DRAWN ON A U.S. BANK
*DO NOT SEND CASH***

ALL POSTDATED CHECKS WILL BE RETURNED

Important Information - Please Read

- Ad Valorem & Non Ad Valorem Assessments are due November 1st. Early payment **discounts** made before delinquency date are determined by postmark and shall be at the rate of 4% in November, 3% in December, 2% in January, 1% in February, and 0% in March. Taxes become delinquent April 1st. If the postmark indicates your payment was mailed on or after April 1st (delinquent date), the amount due is determined by the date your payment is **RECEIVED** in the office by close of business by the Tax Collector. A certificate will be sold by June 1st.
- If you have sold the property described on this bill, please send this bill to the new owners or return it to the Tax Collector's Office immediately. If you sold the tangible personal property, but were the owner on January 1st of the tax year, you are responsible for the taxes due. If tangible personal property taxes are not paid a collection warrant will be issued.
- **Partial Payments** per Florida Statute 197.374 for current year taxes are permitted under certain circumstances. Additional fees and loss of discount will apply. For more information including qualifications, please call (941) 743-1350
- Escrowed taxes are requested by an escrow company. This will be noted at the bottom of your notice, **THIS IS NOT A BILL-DO NOT PAY** (Your bill has been forwarded to your escrow agent). If your notice has this message and your taxes are escrowed, you do not need to do anything - the notice is your record. If your taxes are not escrowed through a mortgage company but your notice has that message, you can pay your taxes. If your taxes are escrowed but your notice does not indicate the words DO NOT PAY, you need to contact your mortgage company.
- Taxes become delinquent April 1st, with a 3% minimum mandatory charge, plus any additional fees. If you have the following statement on the front of your bill: ***Prior Year Taxes Due*** this indicates that this account has delinquent taxes to be paid. Failure to pay the amounts due will result in an advertising charge and a Tax Certificate being issued against the property with additional fees. Continued non-payment of prior years' taxes could result in the loss of your property.
- **Tax Collector** is responsible for the preparation and mailing of tax notices based on information contained on the current tax roll certified by the Property Appraiser and Non-Ad Valorem assessments provided by the levying authorities. Call (941) 743-1350
- **Property Appraiser** is responsible for the preparation of the current ad valorem tax roll, assessed value, exemptions, taxable value, assessed owner(s) name and address, address changes, and legal property description. Call (941) 743-1593 for the Property Appraiser's Office.
- **The Taxing Authorities** are responsible for setting Ad Valorem Millage Rates. (Phone numbers provided on the front of bill)
- **The Levying Authorities** are responsible for setting Non-Ad Valorem Assessments. (Phone numbers provided on the front of bill)

Please detach and return this bottom part with your payment

Office Locations

Punta Gorda- 410 Taylor St.
Englewood - 6868 San Casa Dr
Murdock - 18500 Murdock Cir 2nd Floor
Port Charlotte - 21229 Olean Blvd Ste B


[Search](#) > Account Summary

Real Estate Account #412116282016

Owner:
CERES CONSULTING LLC

Situs:
8177 SCOBAY RD
PORT CHARLOTTE

[Parcel details](#)
[GIS](#)
[Property Appraiser](#)

[Get bills by email](#)

Amount Due

Your account is **paid in full**. There is nothing due at this time.
Your most recent payment was made on **11/19/2024** for **\$512.56**.

Account History

BILL	AMOUNT DUE	STATUS	ACTION
2024 Annual Bill ⓘ	\$0.00 Paid \$512.56	11/19/2024 Receipt #999-00009197	Print (PDF)
2023 Annual Bill ⓘ	\$0.00 Paid \$515.69	11/17/2023 Receipt #999-00015118	Print (PDF)
2022 Annual Bill ⓘ	\$0.00 Paid \$417.09	11/23/2022 Receipt #999-00017916	Print (PDF)
2021 Annual Bill ⓘ	\$0.00 Paid \$337.17	11/23/2021 Receipt #999-00032847	Print (PDF)
2020 Annual Bill ⓘ	\$0.00 Paid \$317.37	11/19/2020 Receipt #999-00027297	Print (PDF)
2019 Annual Bill ⓘ	\$0.00 Paid \$405.56	03/23/2020 Receipt #994-00000397	Print (PDF)
2018 Annual Bill ⓘ	\$0.00 Paid \$464.60	03/21/2019 Receipt #999-00063734	Print (PDF)
2017 Annual Bill ⓘ	\$0.00 Paid \$475.49	02/28/2018 Receipt #999-00064686	Print (PDF)
2016 Annual Bill ⓘ	\$0.00 Paid \$455.27	01/27/2017 Receipt #342-00000303	Print (PDF)
2015 Annual Bill ⓘ	\$0.00 Paid \$393.44	03/25/2016 Receipt #999-00061731	Print (PDF)
2014 Annual Bill ⓘ	\$0.00 Paid \$366.86	03/26/2015 Receipt #999-00057942	Print (PDF)
2013 Annual Bill ⓘ	\$0.00 Paid \$346.40	03/26/2014 Receipt #999-00068480	Print (PDF)
2012 Annual Bill ⓘ	\$0.00 Paid \$351.63	03/28/2013 Receipt #999-00075422	Print (PDF)
2011 Annual Bill ⓘ	\$0.00 Paid \$332.65	03/26/2012 Receipt #999-00073582	Print (PDF)
2010 Annual Bill ⓘ	\$0.00 Paid \$364.05	03/28/2011 Receipt #998-00075384	Print (PDF)
2009 Annual Bill ⓘ	\$0.00 Paid \$417.39	03/30/2010 Receipt #2009-9191404	Print (PDF)
2008 Annual Bill ⓘ	\$0.00 Paid \$660.89	02/28/2009 Receipt #2008-9084045	Print (PDF)
2007 Annual Bill ⓘ	\$0.00 Paid \$993.28	03/31/2008 Receipt #2007-9105914	Print (PDF)
2006 Annual Bill ⓘ	\$0.00 Paid \$1,103.58	03/26/2007 Receipt #2006-9101648	Print (PDF)
2005 Annual Bill ⓘ	\$0.00 Paid \$750.08	03/31/2006 Receipt #2005-7026209	Print (PDF)
2004 Annual Bill ⓘ	\$0.00 Paid \$450.05	03/24/2005 Receipt #2004-7018925	Print (PDF)
2003 Annual Bill ⓘ	\$0.00 Paid \$387.09	03/31/2004 Receipt #2003-9097103	Print (PDF)
2002 Annual Bill ⓘ	\$0.00 Paid \$211.98	03/31/2003 Receipt #2002-9191784	Print (PDF)
2001 Annual Bill ⓘ	\$0.00 Paid \$360.81	03/27/2002 Receipt #2001-6315557	Print (PDF)
2000 Annual Bill ⓘ	\$0.00 Paid \$322.27	02/22/2001 Receipt #2000-9080788	Print (PDF)
Total Amount Due	\$0.00		

Accuracy of Information

Accuracy of the information provided on this site is not guaranteed for legal purposes. Changes may occur daily to get the most current information, please contact The Tax Collector's office. Note: Certificates cannot be purchased from these pages.

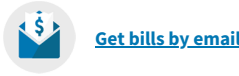
[Search](#) > [Account Summary](#) > Bill Details

Real Estate Account #412116282016

Owner:
CERES CONSULTING LLC

Situs:
8177 SCOBAY RD
PORT CHARLOTTE

[Parcel details](#)
[GIS](#)
[Property Appraiser](#)



2024 Annual Bill

CHARLOTTE COUNTY TAX COLLECTOR				Notice of Ad Valorem Taxes and Non-ad Valorem Assessments	
BILL	ALTERNATE KEY	ESCROW CODE	MILLAGE CODE	AMOUNT DUE	
2024 Annual Bill	10008912919	—	006	\$0.00	PAID Print (PDF)

If paid by:

Dec 05, 2024

Please pay:

\$0.00

Combined taxes and assessments: \$533.92

SAVE TIME PAY ONLINE @ <http://taxcollector.charlottecountyfl.gov>

Ad Valorem Taxes

TAXING AUTHORITY	MILLAGE	ASSESSED	EXEMPTION	TAXABLE	TAX
CHARLOTTE COUNTY	6.05190	\$10,748.00	\$0.00	\$10,748.00	\$65.05
GREATER CHARLOTTE LIGHTING	0.25430	\$10,748.00	\$0.00	\$10,748.00	\$2.73
LAW ENFORCEMENT	2.14490	\$10,748.00	\$0.00	\$10,748.00	\$23.05
STUMP PASS	0.19780	\$10,748.00	\$0.00	\$10,748.00	\$2.13
WEST COAST INLAND NAVIGATION	0.03940	\$10,748.00	\$0.00	\$10,748.00	\$0.42
ENVIRONMENTALLY SENSITIVE LANDS	0.20000	\$10,748.00	\$0.00	\$10,748.00	\$2.15
CHARLOTTE COUNTY SCHOOL BOARD	6.31400	\$20,400.00	\$0.00	\$20,400.00	\$128.81
SOUTHWEST FL WATER MANAGEMENT	0.19090	\$10,748.00	\$0.00	\$10,748.00	\$2.05
Total Ad Valorem Taxes	15.39320				\$226.39

Non-Ad Valorem Assessments

LEVYING AUTHORITY	RATE	AMOUNT
CHARLOTTE CO FIRE RESCUE DEPT		\$111.79
SOUTH GULF COVE S&D-CAP-SIDEWALKS		\$41.00
SOUTH GULF COVE ST & DR -MAINT		\$105.00
SO GULF COVE WATERWAY BEN UNIT		\$25.00
WEST CHARLOTTE STORMWATER UTIL		\$24.74
Total Non-Ad Valorem Assessments		\$307.53

Parcel Details

Owner:	CERES CONSULTING LLC	Account	412116282016	Assessed value:	\$10,748
Owner Address:	4309 CRAYTON RD NAPLES, FL 34103	Alternate Key	10008912919	School assessed value:	\$20,400
Situs:	8177 SCOBAY RD PORT CHARLOTTE	Millage code	006		
		Millage rate	15.39320		
2024 TAX AMOUNTS		LEGAL DESCRIPTION		LOCATION	
Ad valorem:	\$226.39	PCH 093 4962 0016 PORT CHARLOTTE SEC93 BLK4962 LT 16 UNREC WD 1591/598 1613/1440 4556/2107		Book, page, item:	--
Non-ad valorem:	\$307.53			Geo number:	0069461-203416-5
Total Discountable:	\$533.92			Range:	21
Total tax:	\$533.92			Township:	41
				Section:	16
				Neighborhood:	PORT CHARLOTTE SECTION 87
				Use code:	0000

Charlotte County Tax Collector
18500 Murdock Circle, Port Charlotte, FL 33948

Accuracy of Information

Accuracy of the information provided on this site is not guaranteed for legal purposes. Changes may occur daily to get the most current information, please contact The Tax Collector's office. Note: Certificates cannot be purchased from these pages.



Property Record Information for 412116282016

The Charlotte County Property Appraiser makes every effort to produce and publish the most current and accurate information possible. No warranties, expressed or implied, are provided for the data herein, its use, or its interpretation.
If a discrepancy is discovered in your property's records, or those of another, please bring it to our attention immediately.

Owner:

CERES CONSULTING LLC
4309 CRAYTON RD
NAPLES, FL 34103

Ownership current through: 8/29/2025

Property Location:

Property Address: 8177 SCOBEEY RD
Property City & Zip: PORT CHARLOTTE 33981
Business Name:

General Parcel Information

Taxing District:	006
In City of Punta Gorda:	NO
Current Use:	VACANT RESIDENTIAL
Future Land Use (Comp. Plan):	Low Density Residential
Zoning Code:	RSF3.5
Market Area / Neighborhood / Subneighborhood:	02/04/00
Map Number:	3B16N
Section/Township/Range:	16-41-21
SOH Base Year:	
Waterfront:	NO

Sales Information

Date	Book/Page	Instrument Number	Selling Price	Sales code
3/17/2020	4556/2107	2799420	\$8,700	VACANT
5/1/1998	1613/1440	563153	\$7,000	VACANT
1/1/1998	1591/598	542774	\$23,600	VACANT

Click on the book/page or the instrument number to view transaction document images on the Clerk of the Circuit Court's web site.

Click on Qualification/Disqualification Code for a description of the code. Codes are not available prior to 2003.

FEMA Flood Zone (Effective 12/15/2022)

Firm Panel	Floodway	SFHA	Flood Zone	FIPS	COBRA	Community	Base Flood Elevation (ft.)	Letter of Map Revision (LOMR)
0212G	OUT	IN	8AE	12015C	Outside of CBRA Zone	120061	8 NAVD88	

*If parcel has more than 1 flood zone, refer to the flood maps available on the GIS web site by clicking on View Map below. Flood term definitions.

For more information, please contact Building Construction Services at 941-743-1201.

2025 Preliminary Tax Roll Values, as of January 1, 2025

*Preliminary values within this box are NOT certified (final) values. Consequently, they can change periodically as records are updated. Notices of Proposed Property Taxes (TRIM Notice) are typically mailed mid-August and final values certified mid-October.

Value	County	City	School	Other
-------	--------	------	--------	-------

Preliminary Just Value (<u>Just Value reflects 193.011 adjustment.</u>):	\$20,400	\$20,400	\$20,400	\$20,400
Preliminary Assessed Value:	\$11,823	\$11,823	\$20,400	\$11,823
Preliminary Taxable Value:	\$11,823	\$11,823	\$20,400	\$11,823

Land Information

Line	Description	Land Use	Zoning	Unit Type	Units	Acreage	Land Value
1	PCH 093 4962 0016	0000	RSF3.5	LOT	1	0	\$24,000

*Land Value does not include 193.011 adjustment.

Land Value may be adjusted due to scrub jay habitat. You can access [the Board of County Commissioner's website](#) to determine if this parcel is within scrub jay habitat. For more information on scrub jay habitat within Charlotte County, see the [County's Natural Resources web site](#).

Legal Description:

Short Legal: PCH 093 4962 0016	Long Legal: PORT CHARLOTTE SEC93 BLK4962 LT 16 UNREC WD 1591/598 1613/1440 4556/2107
------------------------------------------	------------------------------------------------------------------------------------------------

Data Last Updated: 9/4/2025- Printed On: 9/4/2025.

THIS INSTRUMENT PREPARED BY AND RETURN TO:

Alexia E. Raspatello

FLORIDA ABSTRACT & SECURITY TITLE CORPORATION

2575 Tamiami Trail

Port Charlotte, Florida 33952

Our File No.: R20-0142

Property Appraisers Parcel Identification (Folio) Number: 412116282016

Florida Documentary Stamps in the amount of \$60.90 have been paid hereon.

SPACE ABOVE THIS LINE FOR RECORDING DATA

WARRANTY DEED

THIS WARRANTY DEED, made the 17 day of March, 2020 by DEBRA FLOWERS and HOWARD BRYNT a/k/a HOWARD BRYANT, whose post office address is 9658 Watershed Drive S, Jacksonville, FL 32220 herein called the Grantors, to CERES CONSULTING, LLC., a Florida Limited Liability Co whose post office address is 4309 Crayton Road, Naples, FL 34103, hereinafter called the Grantee:

(Wherever used herein the terms "Grantor" and "Grantee" include all the parties to this instrument and the heirs, legal representatives and assigns of individuals, and the successors and assigns of corporations)

WITNESSETH: That the Grantors, for and in consideration of the sum of TEN AND 00/100'S (\$10.00) Dollars and other valuable considerations, receipt whereof is hereby acknowledged, hereby grants, bargains, sells, aliens, remises, releases, conveys and confirms unto the Grantee all that certain land situate in CHARLOTTE County, State of Florida, viz.:

Lot 16, Block 4962, PORT CHARLOTTE SUBDIVISION, SECTION 93, according to the plat thereof, recorded in Plat Book 9, Pages 1A thru Z4, of the Public Records of CHARLOTTE County, Florida.

Subject to easements, restrictions and reservations of record and taxes for the year 2020 and thereafter.

Grantor covenants that the above described property is vacant, unimproved land and is not adjacent to nor contiguous to any homestead property owned by them.

TOGETHER, with all the tenements, hereditaments and appurtenances thereto belonging or in anywise appertaining.

TO HAVE AND TO HOLD, the same in fee simple forever.

AND, the Grantors hereby covenant with said Grantee that the Grantors are lawfully seized of said land in fee simple; that the Grantors have good right and lawful authority to sell and convey said land, and hereby warrant the title to said land and will defend the same against the lawful claims of all persons whomsoever; and that said land is free of all encumbrances, except taxes accruing subsequent to December 31, 2019.

IN WITNESS WHEREOF, the said Grantors have signed and sealed these presents the day and year first above written.

Signed, sealed and delivered in the presence of:

Witness #1 Signature

Nadine L. Blue

Witness #1 Printed Name

Mary Ann Johnston

Witness #2 Signature

Mary Ann Johnston

Witness #2 Printed Name

DEBRA FLOWERS

State of Florida
County of Broward

The foregoing instrument was acknowledged before me this 17th day of March, 2020, by DEBRA FLOWERS, who appeared by ☒ physical presence or ☐ online notarization and have produced E462-173-55 as identification and ☐ did ☒ did not take an oath.

FL Driver's License 513-0

SEAL

My commission expires: Mary Ann Johnston
NOTARY PUBLIC
STATE OF FLORIDA
Comm# GG138628
Expires 9/27/2021

Notary Public

Mary Ann Johnston
Printed Notary Name

IN WITNESS WHEREOF, the said Grantors have signed and sealed these presents the day and year first above written.

Signed, sealed and delivered in the presence of:

Madison Welborn
Witness #1 Signature

Madison Welborn
Witness #1 Printed Name

Zack Cooper
Witness #2 Signature

Zack Cooper
Witness #2 Printed Name

Howard Bryant
HOWARD BRYNT a/k/a HOWARD BRYANT


State of Florida
County of Duval

The foregoing instrument was acknowledged before me this 17th day of March, 2020, by HOWARD BRYNT a/k/a HOWARD BRYANT, who appeared by ☐ physical presence or ☐ online notarization and have produced Drivers License as identification and ☐ did ☐ did not take an oath.

SEAL

My commission expires:

Chase Wilkerson
Notary Public
Chase Wilkerson
Printed Notary Name



PORT

SECTION NINETY THREE

SUBDIVISION

PLAT BOOK 9
AND PAGE 1-4

A SUBDIVISION OF SECTION 15 AND A PORTION OF
SECTIONS 16, 21 AND 22, TOWNSHIP 41 SOUTH, RANGE 21 EAST
CHARLOTTE COUNTY, FLORIDA
SHEET 1 OF 30 SHEETS

DESCRIPTION

- All of Section 15 and a portion of Sections 16, 21, and 22, Township 41 South, Range 21 East, being more particularly described as follows:
 - All of Section 15.
Containing 641.34 acres more or less.
- All of Section 16 LESS that area included in Port Charlotte Subdivision Section Fifty Eight as recorded in Plat Book 5 at pages 72A thru 72J and LESS that area included in Port Charlotte Subdivision Section Seventy One as recorded in Plat Book 6 at pages 27A thru 27L.
Containing 331.74 acres more or less.
- That portion of Section 21 lying North of Port Charlotte Subdivision Section Seventy One as recorded in Plat Book 6 at pages 27A thru 27L.
Containing 32.72 acres more or less.
- That portion of Section 22 lying North of Port Charlotte Subdivision Section Seventy One as recorded in Plat Book 6 at pages 27A thru 27L and lying North of Port Charlotte Subdivision Section Eighty One as recorded in Plat Book 6 at pages 51A thru 51P.
Containing 165.20 acres more or less.

All Plat Books and pages herein refer to the Public Records of Charlotte County and all lands lying within said County and containing a total of 1171.00 acres, more or less.

GENERAL NOTES

- P.R.M. indicates Permanent Reference Monument
- Dimensions on corner lots are to the intersection of block lines extended unless otherwise indicated.
- All radii are twenty five feet unless otherwise indicated.
- Basis of bearing system is assumed for cadastral purposes.
- Mortgage Plat Joinders are filed in ORB 337, Page 288-289
- Deed Restrictions are recorded in ORB 337, Page 290

GENERAL NOTES

- P.R.M. indicates Permanent Reference Monument
- Dimensions on corner lots are to the intersection of block lines extended unless otherwise indicated.
- All radii are twenty five feet unless otherwise indicated.
- Basis of bearing system is assumed for cadastral purposes.
- Mortgage Plat Joinders are filed in ORB 337, Page 288-289
- Deed Restrictions are recorded in ORB 337, Page 290

CERTIFICATE OF OWNERSHIP AND DEDICATION

STATE OF FLORIDA SS GENERAL DEVELOPMENT CORPORATION, a Delaware Corporation, COUNTY OF DADE authorized to do business in the State of Florida by its duly elected Officers, acting by and with authority of its Board of Directors, certify ownership by said Corporation of the property described herein and hereby dedicate and set apart on this plat to the use of the general public forever. Reserving to said Corporation, its successors or assigns, the reversion or reversions of title thereto whenever discontinued or abandoned by low The easements described are intended to be permanent and continuous successors or assigns, for the use and enjoyment of the public and for the benefit of the community.

1. A 20 foot strip along the lot lines abutting and adjacent to Drainage Right of Way and Waterways.

2. A 10 foot strip along the rear of each lot and a 6 foot strip along the sides of each lot, except where the side lot line is coincident with a Street right of way line.

3. A 5 foot strip along the front of each lot.

where more than one lot or parts of one or more lots is intended as a building site, the outside boundaries of the building site shall carry the side easements.

IN WITNESS WHEREOF, the undersigned Corporation has caused these presents to be executed by the Officers named below and its corporate seal to be affixed hereto, this 22nd day of March, A.D. 1970.

GENERAL DEVELOPMENT CORPORATION

By: Frederick E. Roach, President
Attest: David A. Doherty, Secretary

ACKNOWLEDGMENT

STATE OF FLORIDA SS Before me personally appeared Frederick E. Roach and David A. Doherty, COUNTY OF DADE to me well known and known to be the individuals described in and who executed the foregoing instrument as Executive Vice President and Secretary of the above named Corporation and severally acknowledged to and before me that they executed such instrument as their free and voluntary act and deed for the purposes and consideration therein stated and that the seal affixed to the foregoing instrument is the Corporate Seal of said Corporation and that it was affixed to said instrument by due and regular Corporate authority and WITNESS my hand and official seal, this 23rd day of March, A.D. 1970.

My commission expires: 26th day of March, A.D. 1973

Notary Public, State of Florida

CERTIFICATE OF SURVEYOR

STATE OF FLORIDA SS I, the undersigned Registered Land Surveyor, hereby certify that COUNTY OF DADE this plat is a true representation of the land described and shown herein, to the best of my knowledge and belief, and that permanent reference monuments have been placed as required by the Statutes of the State of Florida hereunto appertaining. Dated this 23rd day of March, A.D. 1970.

James Edward Clark
Registered Land Surveyor No. 1053 State of Florida

CERTIFICATE OF APPROVAL OF PLANNING & ZONING

STATE OF FLORIDA SS This is to certify that this plat meets the requirements of the COUNTY OF CHARLOTTE SS and the County Subdivision and Zoning Regulations and conforms to the Charlotte County Comprehensive Plan.

Date: 4/2/70
Chairman, Charlotte County Planning and Zoning Board
John E. Wagner

CERTIFICATE OF APPROVAL OF COUNTY COMMISSION

STATE OF FLORIDA SS It is hereby certified that this plat has been officially approved COUNTY OF CHARLOTTE SS for record by the Board of County Commissioners of Charlotte County, Florida, this 12th day of April, A.D. 1970.

Approved: James E. Taylor, Chairman of the Board of County Commissioners
Earl Williams, County Attorney

CERTIFICATE OF APPROVAL OF HEALTH DEPARTMENT

STATE OF FLORIDA SS I hereby certify that the requirements of the County Health Dept. have been complied with in the preparation of this plat.

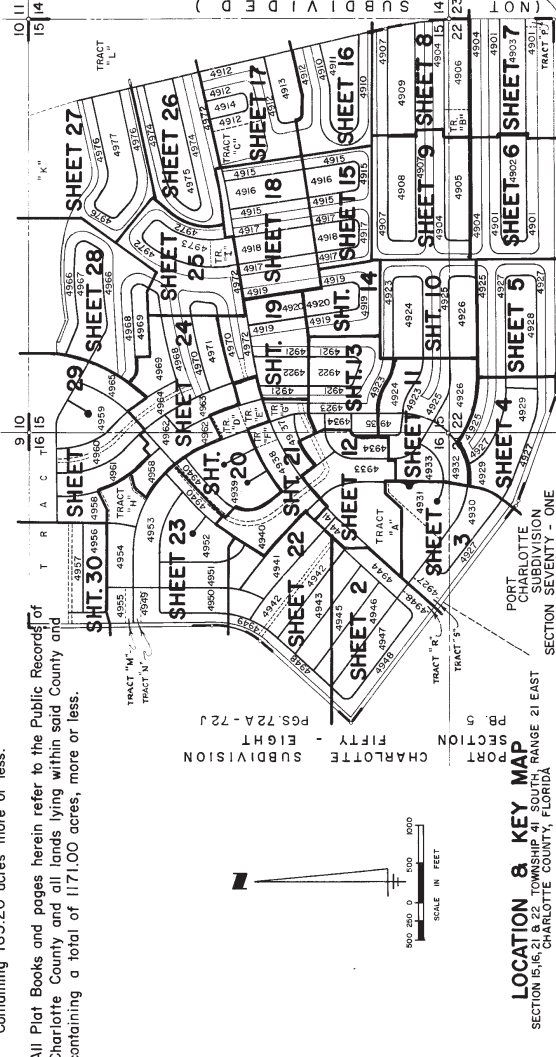
Date: 4-27-70
Sanitation Director

CERTIFICATE OF APPROVAL OF COUNTY CLERK

STATE OF FLORIDA SS I, J.T. Lawhorne, County Clerk of Charlotte County, Florida, hereby certify that this plat has been examined and that it complies in form and content with all the requirements of the Statutes of the State of Florida and that this plat has been filed for record in Plat Book 9, Page 1-4, of the Public Records of Charlotte County, Florida, this 25th day of June, A.D. 1970.

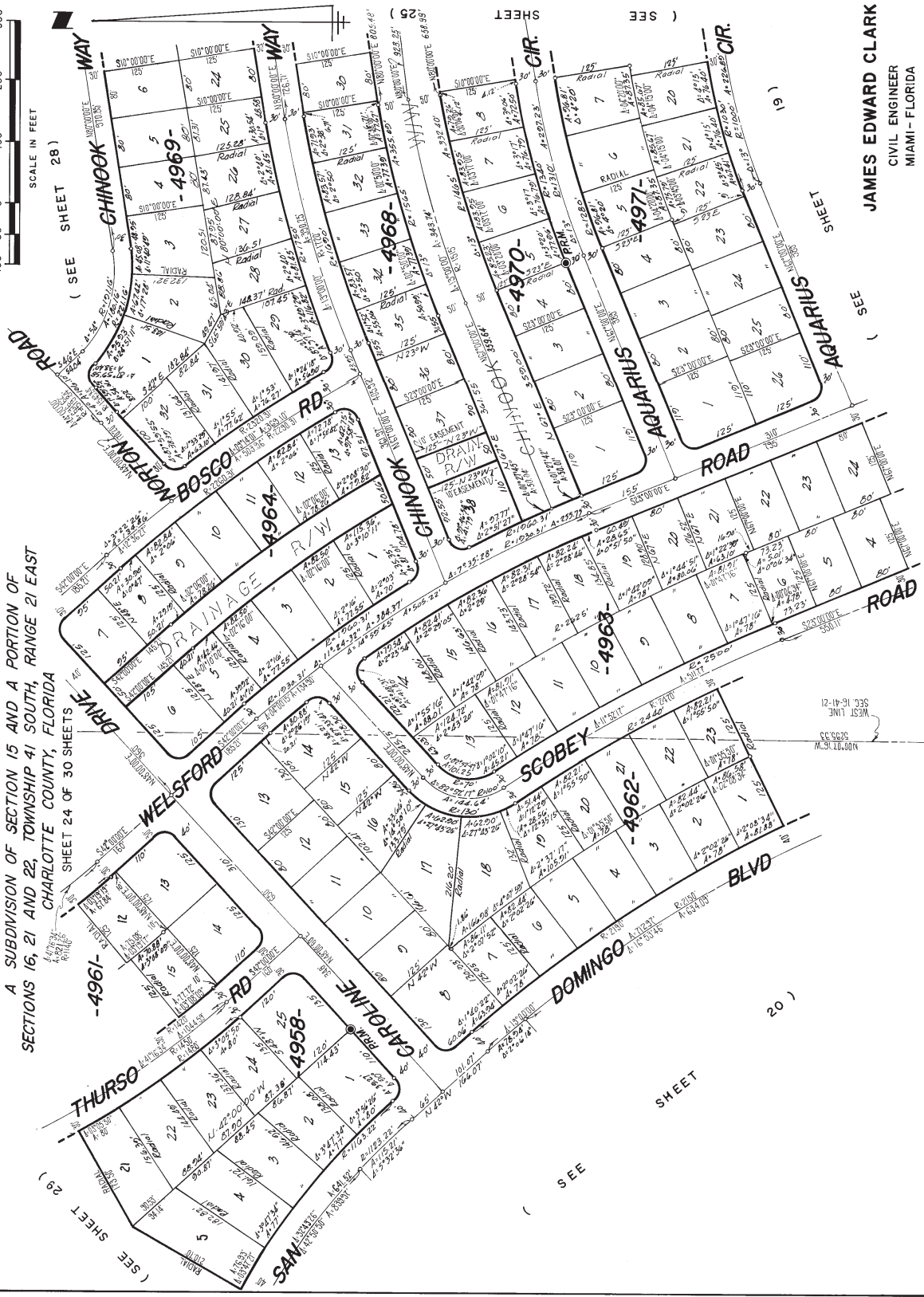
J.T. Lawhorne, Clerk
Charlotte County, Florida

JAMES EDWARD CLARK
CIVIL ENGINEER
SECTION EIGHTY ONE MIAMI - FLORIDA
SHEET 1 OF 30 SHEETS
2530 TOTAL NO LOTS



CC-93

A SUBDIVISION OF SECTION 15 AND A PORTION OF
SECTIONS 16, 21 AND 22, TOWNSHIP 41 SOUTH, RANGE 21 EAST
CHARLOTTE COUNTY, FLORIDA
SHEET 24 OF 30 SHEETS



JAMES EDWARD CLARK
CIVIL ENGINEER
MIAMI - FLORIDA

(SEE)

(SEE)

(SEE)

(SEE)

(SEE)

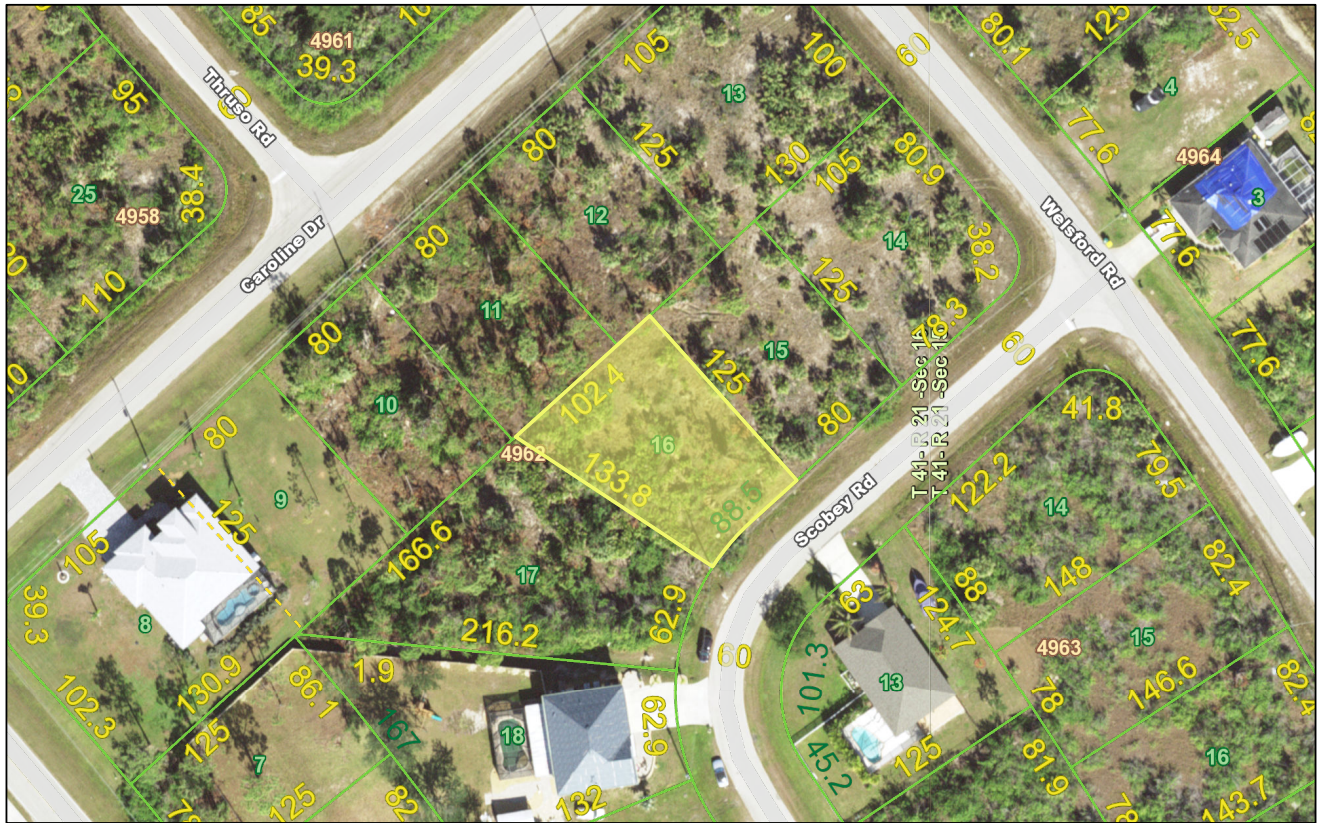
(SEE)

(SEE)

(SEE)

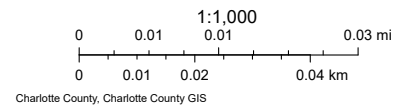
CALCULATED BY W.T.
DRAWN BY H.B. & M.B.
CHECKED BY J.B.B.
APPROVED BY C.T.

Map Layout



September 4, 2025

- | | | | |
|-----------------------------------------------------------------------------------------------------------------------------------------|-------------------------------------------------------------------------------------------------------------------------------------|----------------------------------------------------------------------------------------------------------------------------------------------|---------------------------------------------------------------------------------------------------------------------|
| Override 1 | Freeway | Major Arterial | Lots |
| Road Centerlines | Highway | Minor Arterial | Property Ownership |
| Collector | Local | Block Number | |



Charlotte County GIS