

Property Report - County of Henry



Current Data:

Property ID: 058550000 **Tax Map Number:** 27.1(003)000A/030 ,31-35

Owner: T R PROPERTIES INC

Address: P O BOX 3565 **City/State/Zip:** MARTINSVILLE VA 24115-3565

Deed/Page: 874/181 (9)

Aquired Date: 2000-04-11 **Consideration:** 159000

Year Built: **Building Desc:** CB STORE **Above Grade Sq Ft:** 1

Acres: NA **Zoning:** SR

Land Value: \$12000.00 **Building Value:** \$25700.00 **Total Value:** \$37700.00

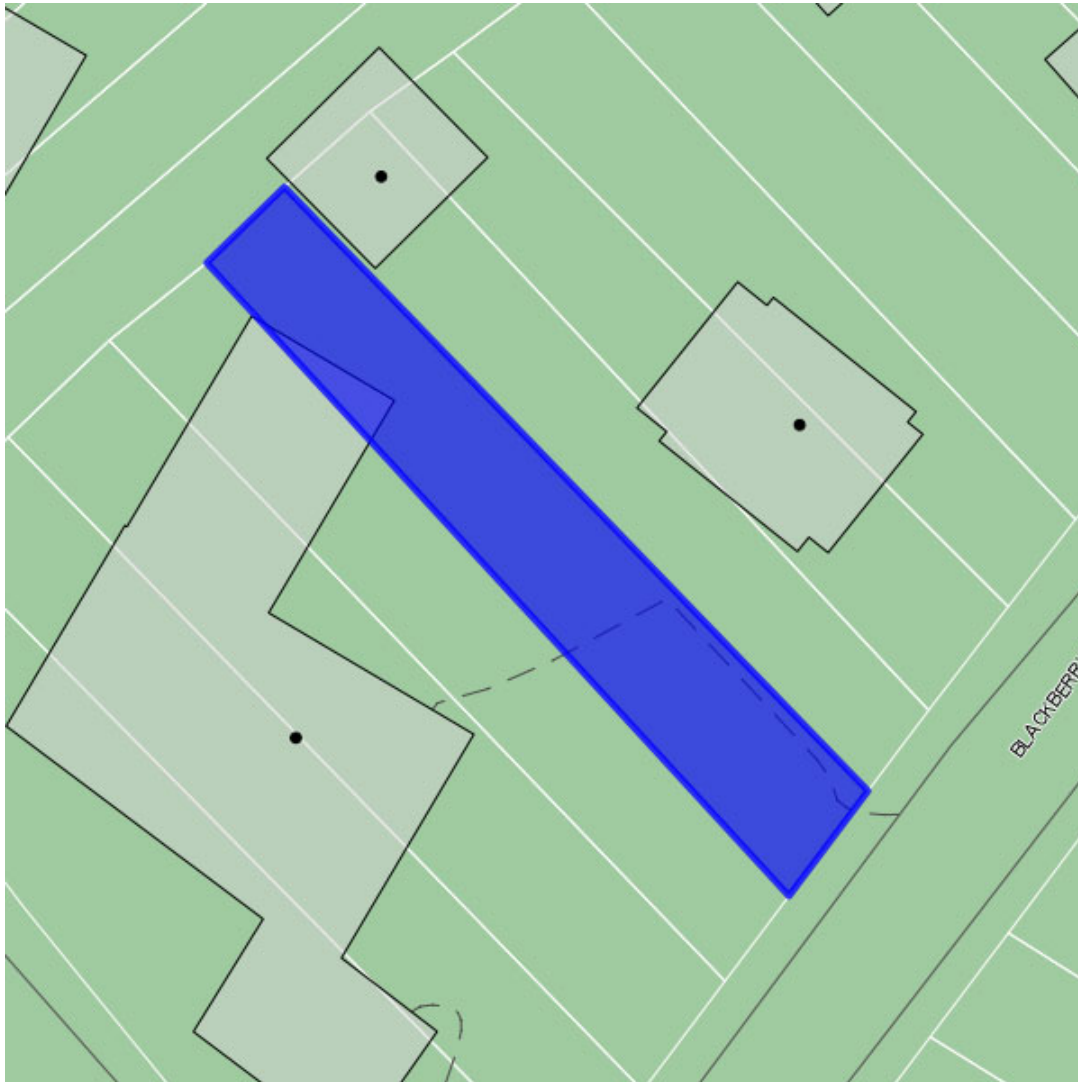
Previous Data:

Owner:

Aquired Date: NA **Deed/Page:** NA **Consideration:** \$NA.00

DISCLAIMER: The information contained on this page is NOT to be used as a LEGAL DOCUMENT. The map information displayed is believed to be accurate but accuracy is not guaranteed.

Property Report - County of Henry



Current Data:

Property ID: 058550000 **Tax Map Number:** 27.1(003)000A/030 ,31-35

Owner: T R PROPERTIES INC

Address: P O BOX 3565 **City/State/Zip:** MARTINSVILLE VA 24115-3565

Deed/Page: 874/181 (9)

Aquired Date: 2000-04-11 **Consideration:** 159000

Year Built: **Building Desc:** CB STORE **Above Grade Sq Ft:** 1

Acres: NA **Zoning:** SR

Land Value: \$12000.00 **Building Value:** \$25700.00 **Total Value:** \$37700.00

Previous Data:

Owner:

Aquired Date: NA **Deed/Page:** NA **Consideration:** \$NA.00

DISCLAIMER: The information contained on this page is NOT to be used as a LEGAL DOCUMENT. The map information displayed is believed to be accurate but accuracy is not guaranteed.

Property Report - County of Henry



Current Data:

Property ID: 058550000 **Tax Map Number:** 27.1(003)000A/030 ,31-35

Owner: T R PROPERTIES INC

Address: P O BOX 3565 **City/State/Zip:** MARTINSVILLE VA 24115-3565

Deed/Page: 874/181 (9)

Aquired Date: 2000-04-11 **Consideration:** 159000

Year Built: **Building Desc:** CB STORE **Above Grade Sq Ft:** 1

Acres: NA **Zoning:** SR

Land Value: \$12000.00 **Building Value:** \$25700.00 **Total Value:** \$37700.00

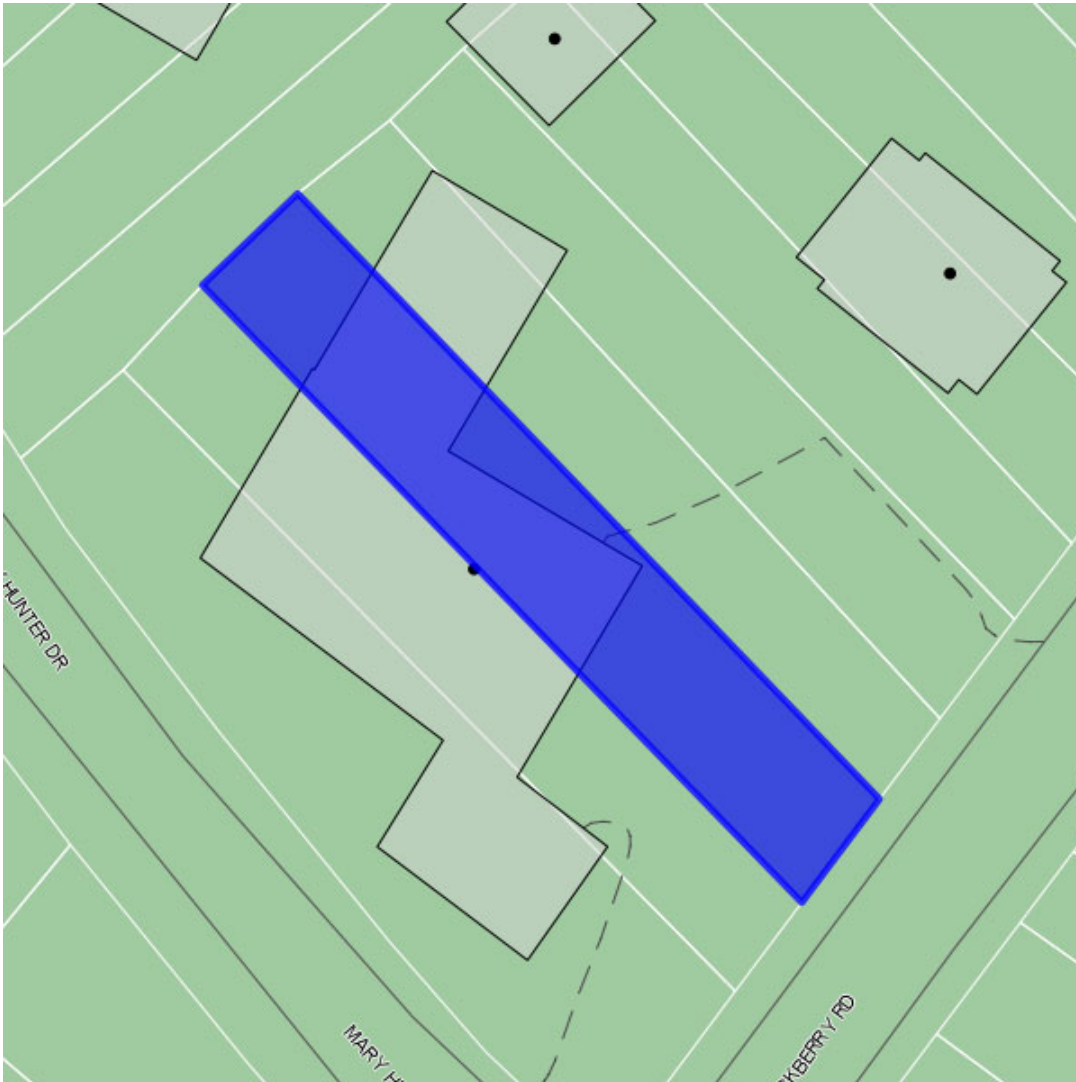
Previous Data:

Owner:

Aquired Date: NA **Deed/Page:** NA **Consideration:** \$NA.00

DISCLAIMER: The information contained on this page is NOT to be used as a LEGAL DOCUMENT. The map information displayed is believed to be accurate but accuracy is not guaranteed.

Property Report - County of Henry



Current Data:

Property ID: 058550000 **Tax Map Number:** 27.1(003)000A/030 ,31-35

Owner: T R PROPERTIES INC

Address: P O BOX 3565 **City/State/Zip:** MARTINSVILLE VA 24115-3565

Deed/Page: 874/181 (9)

Aquired Date: 2000-04-11 **Consideration:** 159000

Year Built: **Building Desc:** CB STORE **Above Grade Sq Ft:** 1

Acres: NA **Zoning:** SR

Land Value: \$12000.00 **Building Value:** \$25700.00 **Total Value:** \$37700.00

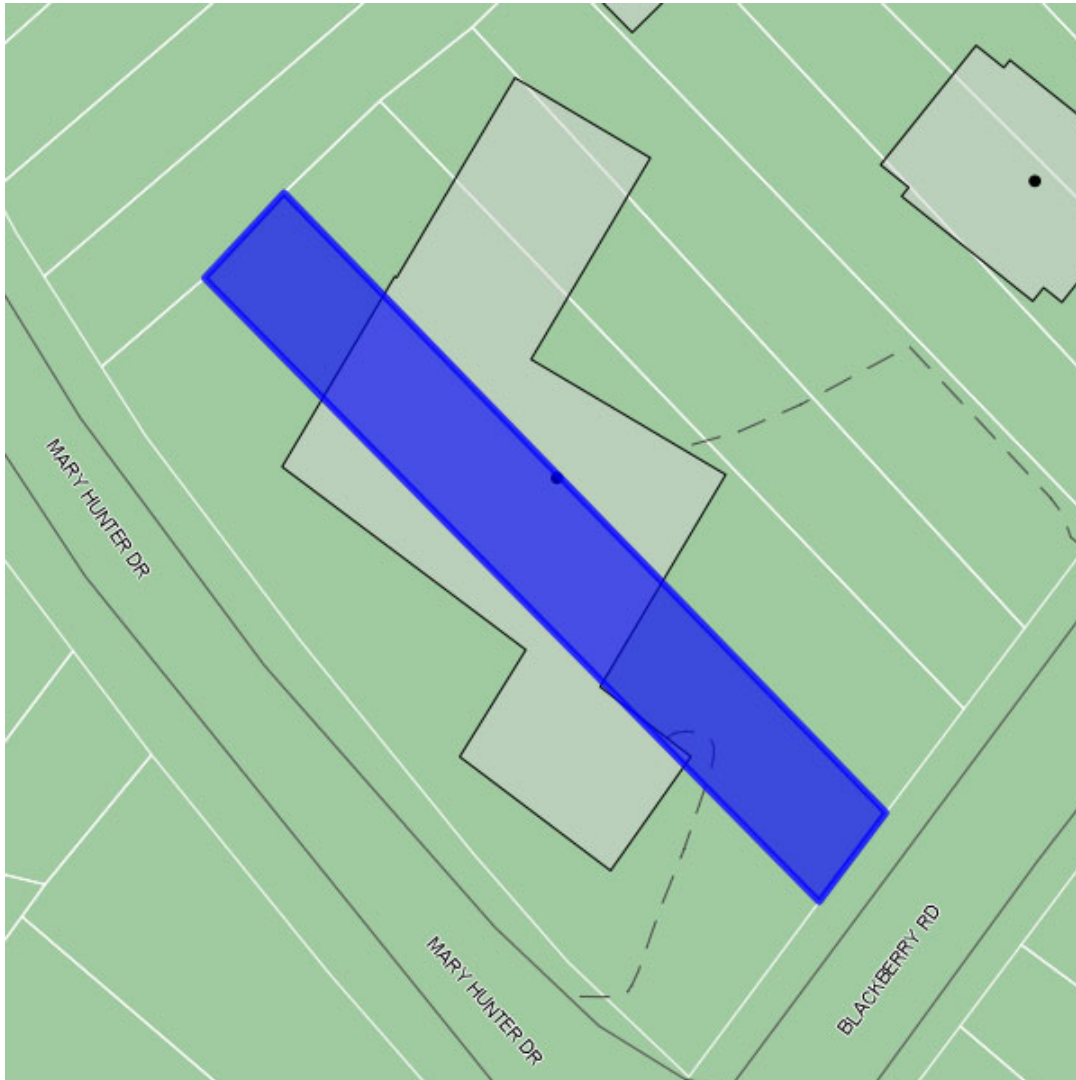
Previous Data:

Owner:

Aquired Date: NA **Deed/Page:** NA **Consideration:** \$NA.00

DISCLAIMER: The information contained on this page is NOT to be used as a LEGAL DOCUMENT. The map information displayed is believed to be accurate but accuracy is not guaranteed.

Property Report - County of Henry



Current Data:

Property ID: 058550000 **Tax Map Number:** 27.1(003)000A/030 ,31-35
Owner: T R PROPERTIES INC
Address: P O BOX 3565 **City/State/Zip:** MARTINSVILLE VA 24115-3565
Deed/Page: 874/181 (9)
Aquired Date: 2000-04-11 **Consideration:** 159000
Year Built: **Building Desc:** CB STORE **Above Grade Sq Ft:** 1
Acres: NA **Zoning:** SR
Land Value: \$12000.00 **Building Value:** \$25700.00 **Total Value:** \$37700.00

Previous Data:

Owner:
Aquired Date: NA **Deed/Page:** NA **Consideration:** \$NA.00

DISCLAIMER: The information contained on this page is NOT to be used as a LEGAL DOCUMENT. The map information displayed is believed to be accurate but accuracy is not guaranteed.

Property Report - County of Henry



Current Data:

Property ID: 058550000 **Tax Map Number:** 27.1(003)000A/030 ,31-35

Owner: T R PROPERTIES INC

Address: P O BOX 3565 **City/State/Zip:** MARTINSVILLE VA 24115-3565

Deed/Page: 874/181 (9)

Aquired Date: 2000-04-11 **Consideration:** 159000

Year Built: **Building Desc:** CB STORE **Above Grade Sq Ft:** 1

Acres: NA **Zoning:** SR

Land Value: \$12000.00 **Building Value:** \$25700.00 **Total Value:** \$37700.00

Previous Data:

Owner:

Aquired Date: NA **Deed/Page:** NA **Consideration:** \$NA.00

DISCLAIMER: The information contained on this page is NOT to be used as a LEGAL DOCUMENT. The map information displayed is believed to be accurate but accuracy is not guaranteed.