

Property Report - County of Henry



Current Data:

Property ID: 058550002 **Tax Map Number:** 27.1(000)000 /001A,
Owner: T R PROPERTIES INC
Address: P O BOX 3565 **City/State/Zip:** MARTINSVILLE VA 24115-3565
Deed/Page: 841/181
Aquired Date: 2000-04-11 **Consideration:** 0
Year Built: **Building Desc:** NA **Above Grade Sq Ft:** 1
Acres: 17.973 **Zoning:** A1
Land Value: \$33800.00 **Building Value:** \$58800.00 **Total Value:** \$92600.00

Previous Data:

Owner:
Aquired Date: NA **Deed/Page:** NA **Consideration:** \$NA.00

DISCLAIMER: The information contained on this page is NOT to be used as a LEGAL DOCUMENT. The map information displayed is believed to be accurate but accuracy is not guaranteed.

Property Report - County of Henry



Current Data:

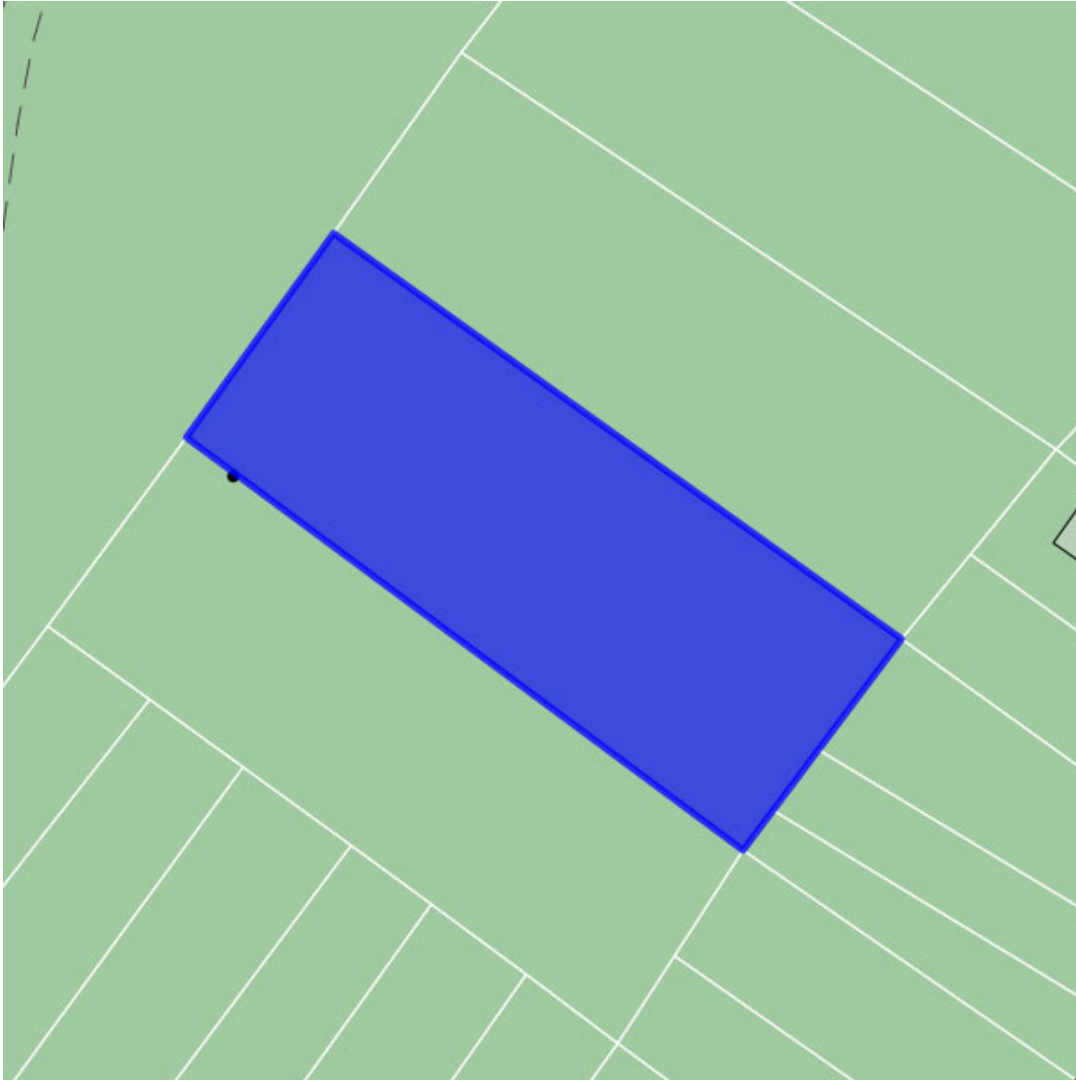
Property ID: 058550004 **Tax Map Number:** 27.1(001)000 /035 ,36-42
Owner: T R PROPERTIES INC
Address: P O BOX 3565 **City/State/Zip:** MARTINSVILLE VA 24115-3565
Deed/Page: 874/181 (9)
Acquired Date: 2000-04-11 **Consideration:** 159000
Year Built: **Building Desc:** NA **Above Grade Sq Ft:** 0
Acres: NA **Zoning:** SR
Land Value: \$7200.00 **Building Value:** \$0.00 **Total Value:** \$7200.00

Previous Data:

Owner:
Acquired Date: NA **Deed/Page:** NA **Consideration:** \$NA.00

DISCLAIMER: The information contained on this page is NOT to be used as a LEGAL DOCUMENT. The map information displayed is believed to be accurate but accuracy is not guaranteed.

Property Report - County of Henry



Current Data:

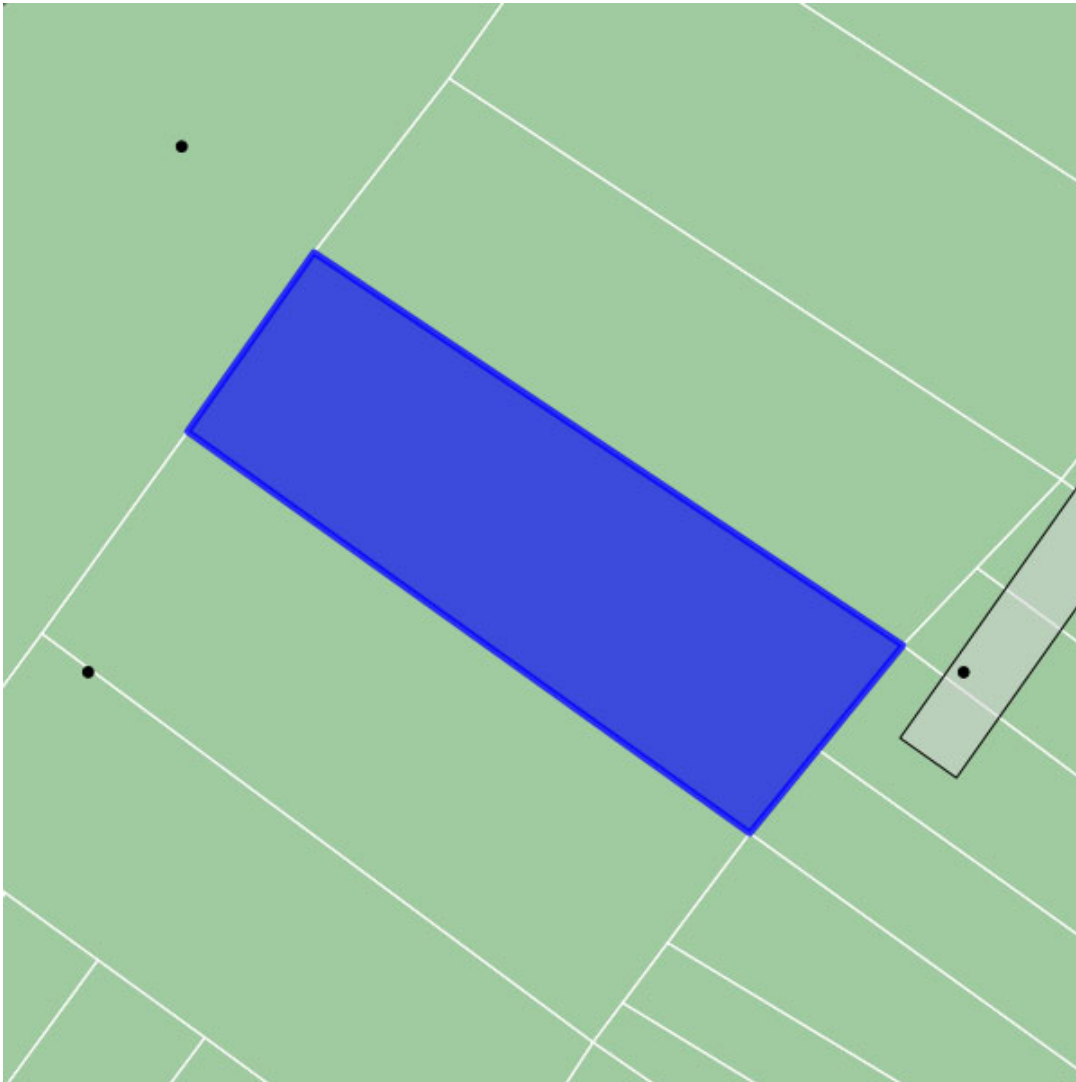
Property ID: 058550004 **Tax Map Number:** 27.1(001)000 /035 ,36-42
Owner: T R PROPERTIES INC
Address: P O BOX 3565 **City/State/Zip:** MARTINSVILLE VA 24115-3565
Deed/Page: 874/181 (9)
Aquired Date: 2000-04-11 **Consideration:** 159000
Year Built: **Building Desc:** NA **Above Grade Sq Ft:** 0
Acres: NA **Zoning:** SR
Land Value: \$7200.00 **Building Value:** \$0.00 **Total Value:** \$7200.00

Previous Data:

Owner:
Aquired Date: NA **Deed/Page:** NA **Consideration:** \$NA.00

DISCLAIMER: The information contained on this page is NOT to be used as a LEGAL DOCUMENT. The map information displayed is believed to be accurate but accuracy is not guaranteed.

Property Report - County of Henry



Current Data:

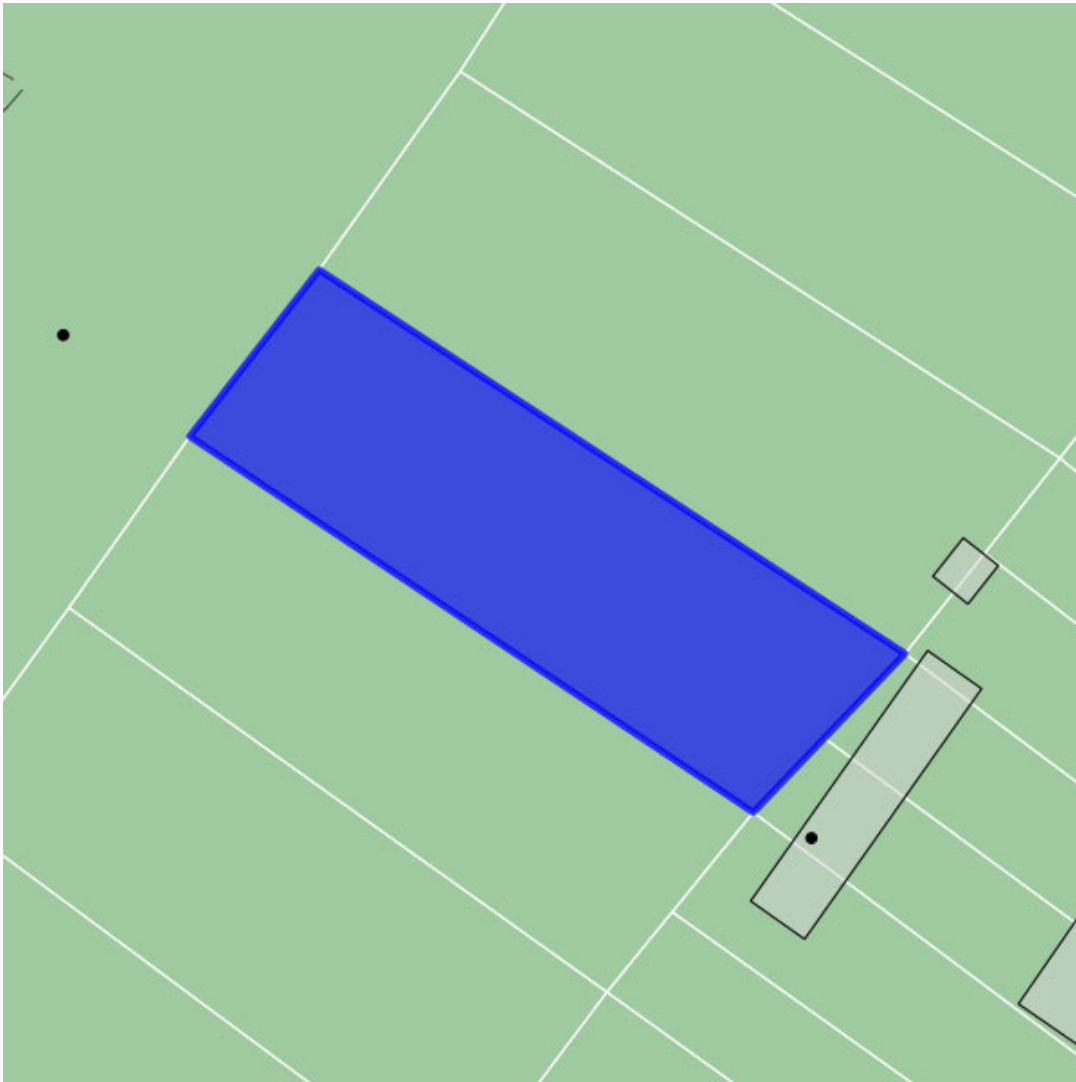
Property ID: 058550004 **Tax Map Number:** 27.1(001)000 /035 ,36-42
Owner: T R PROPERTIES INC
Address: P O BOX 3565 **City/State/Zip:** MARTINSVILLE VA 24115-3565
Deed/Page: 874/181 (9)
Aquired Date: 2000-04-11 **Consideration:** 159000
Year Built: **Building Desc:** NA **Above Grade Sq Ft:** 0
Acres: NA **Zoning:** SR
Land Value: \$7200.00 **Building Value:** \$0.00 **Total Value:** \$7200.00

Previous Data:

Owner:
Aquired Date: NA **Deed/Page:** NA **Consideration:** \$NA.00

DISCLAIMER: The information contained on this page is NOT to be used as a LEGAL DOCUMENT. The map information displayed is believed to be accurate but accuracy is not guaranteed.

Property Report - County of Henry



Current Data:

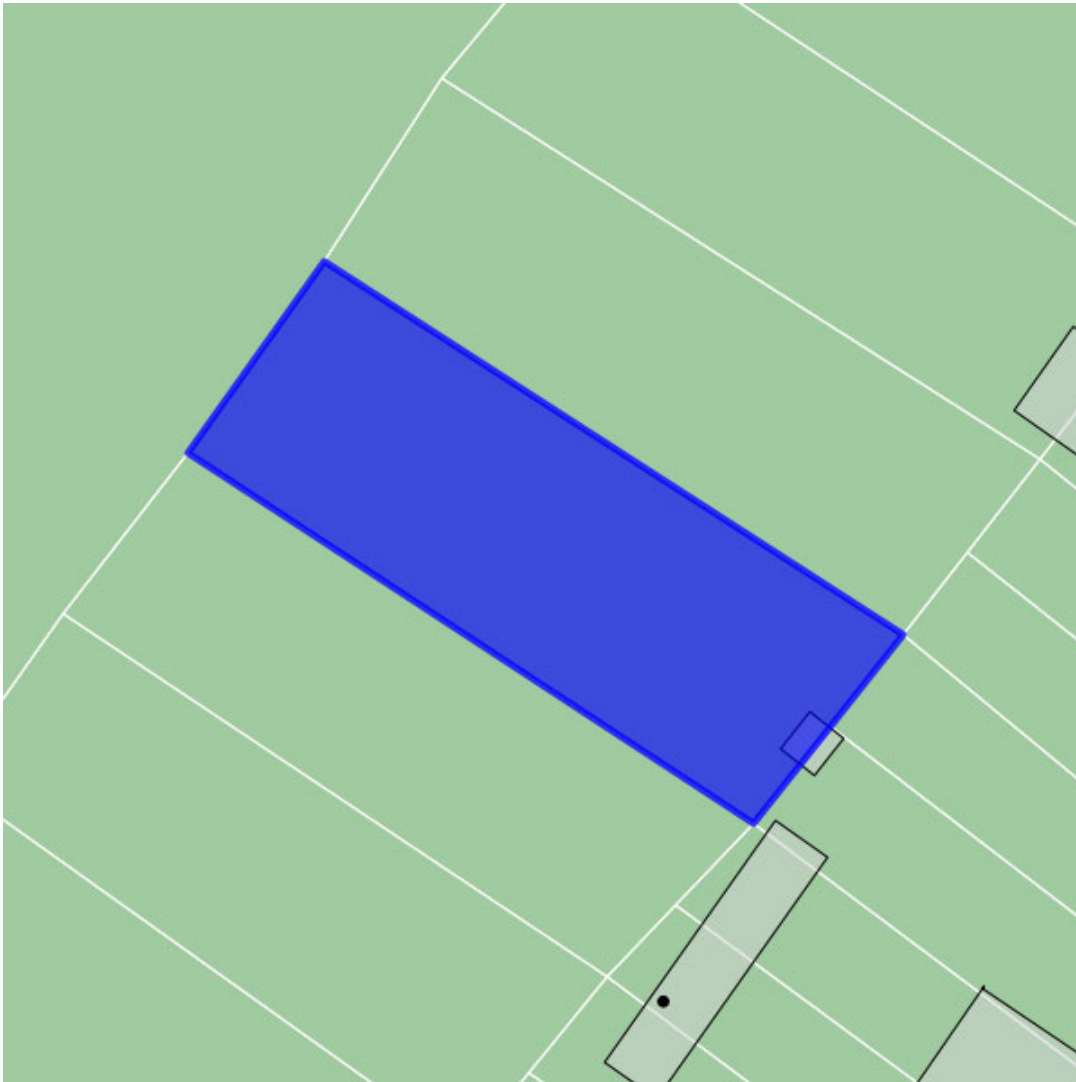
Property ID: 058550004 **Tax Map Number:** 27.1(001)000 /035 ,36-42
Owner: T R PROPERTIES INC
Address: P O BOX 3565 **City/State/Zip:** MARTINSVILLE VA 24115-3565
Deed/Page: 874/181 (9)
Aquired Date: 2000-04-11 **Consideration:** 159000
Year Built: **Building Desc:** NA **Above Grade Sq Ft:** 0
Acres: NA **Zoning:** SR
Land Value: \$7200.00 **Building Value:** \$0.00 **Total Value:** \$7200.00

Previous Data:

Owner:
Aquired Date: NA **Deed/Page:** NA **Consideration:** \$NA.00

DISCLAIMER: The information contained on this page is NOT to be used as a LEGAL DOCUMENT. The map information displayed is believed to be accurate but accuracy is not guaranteed.

Property Report - County of Henry



Current Data:

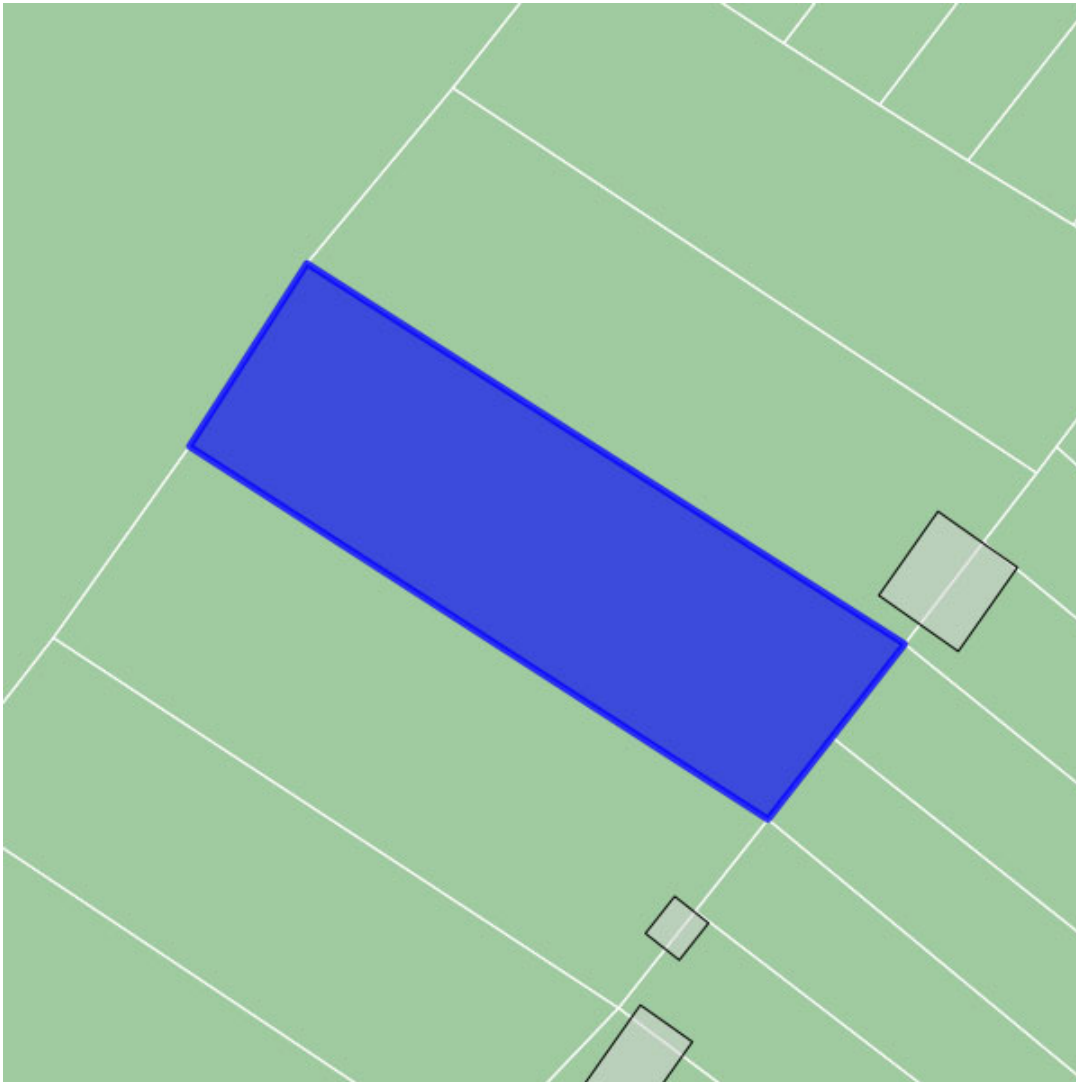
Property ID: 058550004 **Tax Map Number:** 27.1(001)000 /035 ,36-42
Owner: T R PROPERTIES INC
Address: P O BOX 3565 **City/State/Zip:** MARTINSVILLE VA 24115-3565
Deed/Page: 874/181 (9)
Aquired Date: 2000-04-11 **Consideration:** 159000
Year Built: **Building Desc:** NA **Above Grade Sq Ft:** 0
Acres: NA **Zoning:** SR
Land Value: \$7200.00 **Building Value:** \$0.00 **Total Value:** \$7200.00

Previous Data:

Owner:
Aquired Date: NA **Deed/Page:** NA **Consideration:** \$NA.00

DISCLAIMER: The information contained on this page is NOT to be used as a LEGAL DOCUMENT. The map information displayed is believed to be accurate but accuracy is not guaranteed.

Property Report - County of Henry



Current Data:

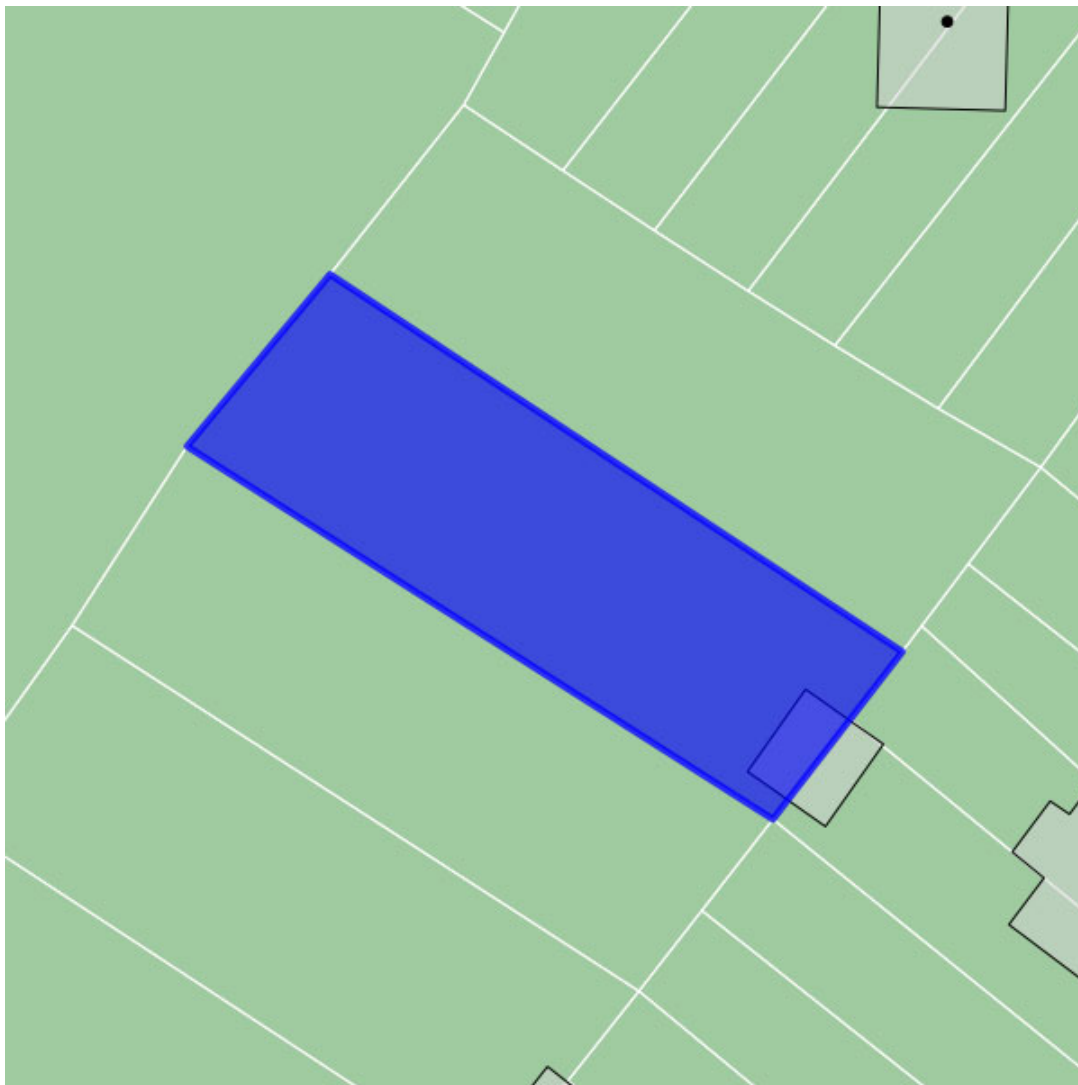
Property ID: 058550004 **Tax Map Number:** 27.1(001)000 /035 ,36-42
Owner: T R PROPERTIES INC
Address: P O BOX 3565 **City/State/Zip:** MARTINSVILLE VA 24115-3565
Deed/Page: 874/181 (9)
Aquired Date: 2000-04-11 **Consideration:** 159000
Year Built: **Building Desc:** NA **Above Grade Sq Ft:** 0
Acres: NA **Zoning:** SR
Land Value: \$7200.00 **Building Value:** \$0.00 **Total Value:** \$7200.00

Previous Data:

Owner:
Aquired Date: NA **Deed/Page:** NA **Consideration:** \$NA.00

DISCLAIMER: The information contained on this page is NOT to be used as a LEGAL DOCUMENT. The map information displayed is believed to be accurate but accuracy is not guaranteed.

Property Report - County of Henry



Current Data:

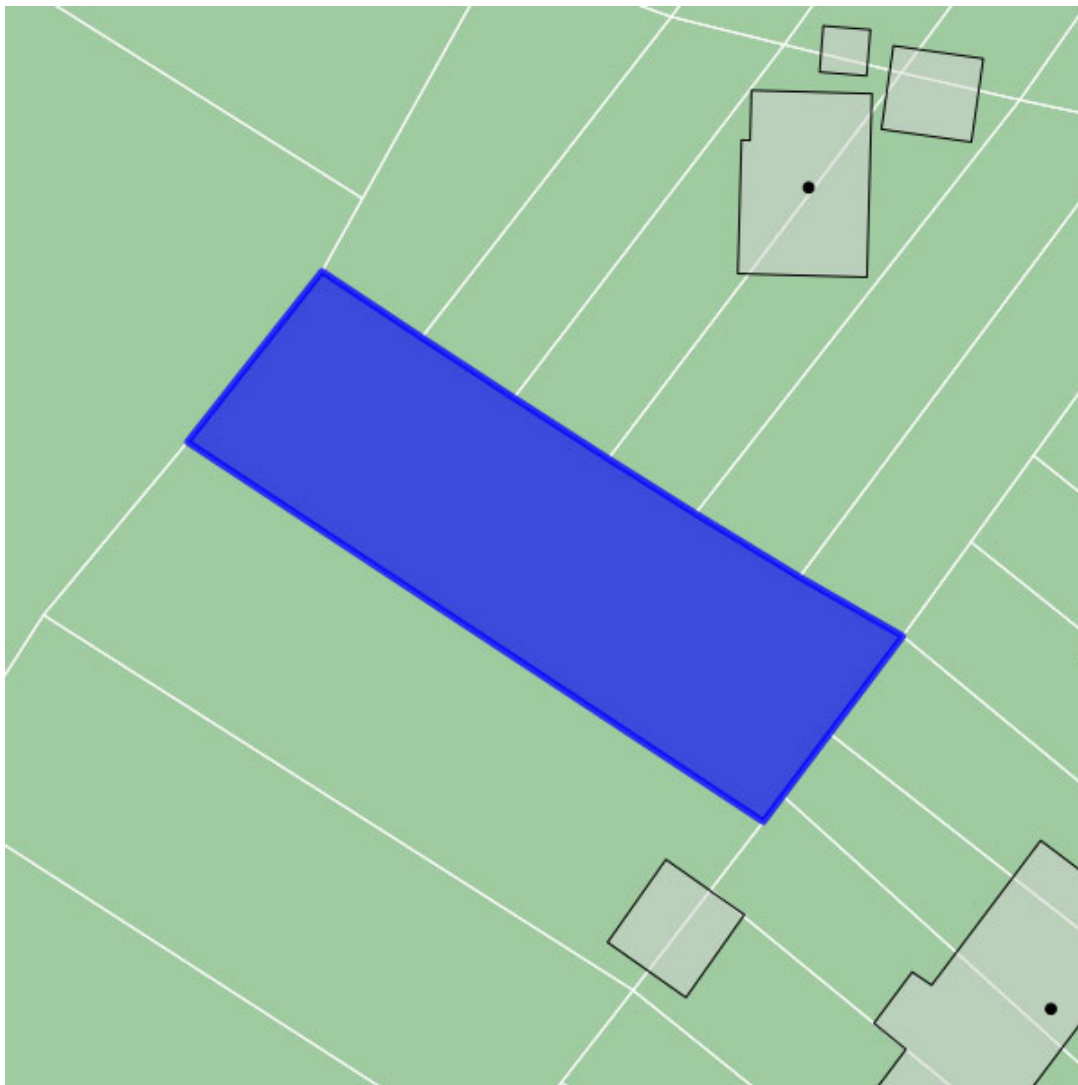
Property ID: 058550004 **Tax Map Number:** 27.1(001)000 /035 ,36-42
Owner: T R PROPERTIES INC
Address: P O BOX 3565 **City/State/Zip:** MARTINSVILLE VA 24115-3565
Deed/Page: 874/181 (9)
Aquired Date: 2000-04-11 **Consideration:** 159000
Year Built: **Building Desc:** NA **Above Grade Sq Ft:** 0
Acres: NA **Zoning:** SR
Land Value: \$7200.00 **Building Value:** \$0.00 **Total Value:** \$7200.00

Previous Data:

Owner:
Aquired Date: NA **Deed/Page:** NA **Consideration:** \$NA.00

DISCLAIMER: The information contained on this page is NOT to be used as a LEGAL DOCUMENT. The map information displayed is believed to be accurate but accuracy is not guaranteed.

Property Report - County of Henry



Current Data:

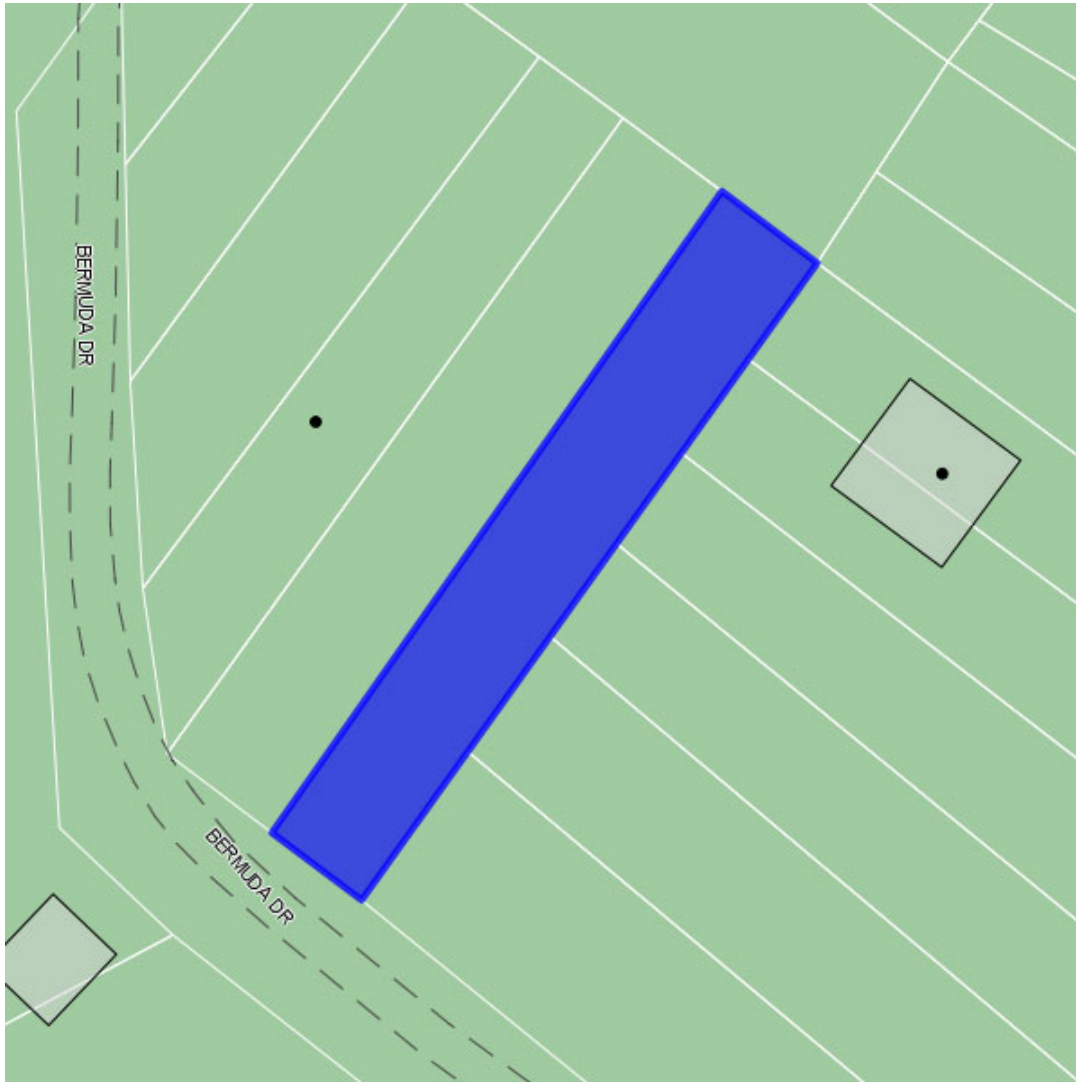
Property ID: 058550004 **Tax Map Number:** 27.1(001)000 /035 ,36-42
Owner: T R PROPERTIES INC
Address: P O BOX 3565 **City/State/Zip:** MARTINSVILLE VA 24115-3565
Deed/Page: 874/181 (9)
Aquired Date: 2000-04-11 **Consideration:** 159000
Year Built: **Building Desc:** NA **Above Grade Sq Ft:** 0
Acres: NA **Zoning:** SR
Land Value: \$7200.00 **Building Value:** \$0.00 **Total Value:** \$7200.00

Previous Data:

Owner:
Aquired Date: NA **Deed/Page:** NA **Consideration:** \$NA.00

DISCLAIMER: The information contained on this page is NOT to be used as a LEGAL DOCUMENT. The map information displayed is believed to be accurate but accuracy is not guaranteed.

Property Report - County of Henry



Current Data:

Property ID: 058550011 **Tax Map Number:** 27.1(001)000 /029 ,30-34

Owner: T R PROPERTIES INC

Address: P O BOX 3565 **City/State/Zip:** MARTINSVILLE VA 24115-3565

Deed/Page: 874/181 (9)

Acquired Date: 2000-04-11 **Consideration:** 159000

Year Built: **Building Desc:** PART M.H. PARK-NONE NOW **Above Grade Sq Ft:** 1

Acres: NA **Zoning:** SR

Land Value: \$4800.00 **Building Value:** \$0.00 **Total Value:** \$4800.00

Previous Data:

Owner:

Acquired Date: NA **Deed/Page:** NA **Consideration:** \$NA.00

DISCLAIMER: The information contained on this page is NOT to be used as a LEGAL DOCUMENT. The map information displayed is believed to be accurate but accuracy is not guaranteed.

Property Report - County of Henry



Current Data:

Property ID: 058550011 **Tax Map Number:** 27.1(001)000 /029 ,30-34

Owner: T R PROPERTIES INC

Address: P O BOX 3565 **City/State/Zip:** MARTINSVILLE VA 24115-3565

Deed/Page: 874/181 (9)

Aquired Date: 2000-04-11 **Consideration:** 159000

Year Built: **Building Desc:** PART M.H. PARK-NONE NOW **Above Grade Sq Ft:** 1

Acres: NA **Zoning:** SR

Land Value: \$4800.00 **Building Value:** \$0.00 **Total Value:** \$4800.00

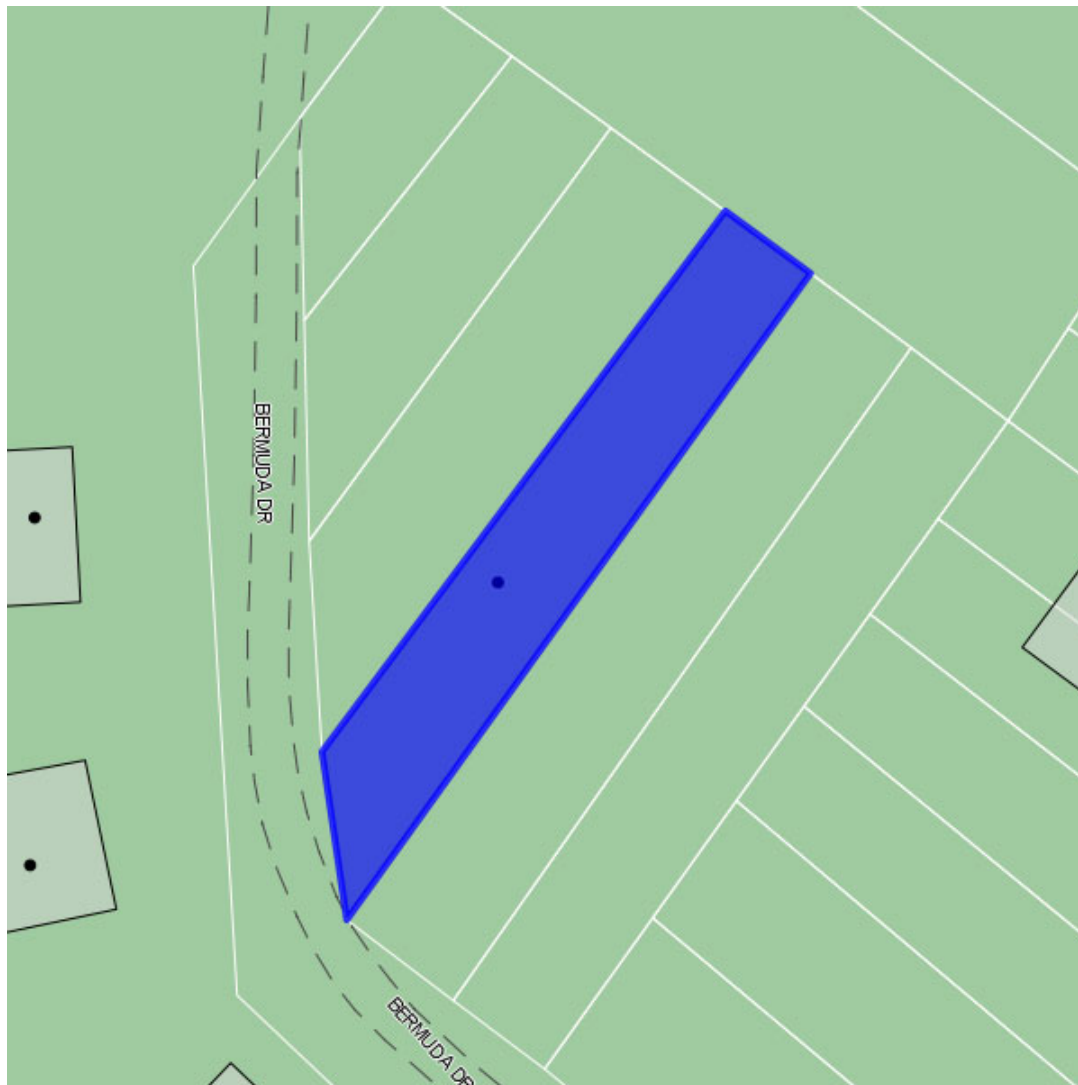
Previous Data:

Owner:

Aquired Date: NA **Deed/Page:** NA **Consideration:** \$NA.00

DISCLAIMER: The information contained on this page is NOT to be used as a LEGAL DOCUMENT. The map information displayed is believed to be accurate but accuracy is not guaranteed.

Property Report - County of Henry



Current Data:

Property ID: 058550011 **Tax Map Number:** 27.1(001)000 /029 ,30-34

Owner: T R PROPERTIES INC

Address: P O BOX 3565 **City/State/Zip:** MARTINSVILLE VA 24115-3565

Deed/Page: 874/181 (9)

Aquired Date: 2000-04-11 **Consideration:** 159000

Year Built: **Building Desc:** PART M.H. PARK-NONE NOW **Above Grade Sq Ft:** 1

Acres: NA **Zoning:** SR

Land Value: \$4800.00 **Building Value:** \$0.00 **Total Value:** \$4800.00

Previous Data:

Owner:

Aquired Date: NA **Deed/Page:** NA **Consideration:** \$NA.00

DISCLAIMER: The information contained on this page is NOT to be used as a LEGAL DOCUMENT. The map information displayed is believed to be accurate but accuracy is not guaranteed.

Property Report - County of Henry



Current Data:

Property ID: 058550011 **Tax Map Number:** 27.1(001)000 /029 ,30-34

Owner: T R PROPERTIES INC

Address: P O BOX 3565 **City/State/Zip:** MARTINSVILLE VA 24115-3565

Deed/Page: 874/181 (9)

Aquired Date: 2000-04-11 **Consideration:** 159000

Year Built: **Building Desc:** PART M.H. PARK-NONE NOW **Above Grade Sq Ft:** 1

Acres: NA **Zoning:** SR

Land Value: \$4800.00 **Building Value:** \$0.00 **Total Value:** \$4800.00

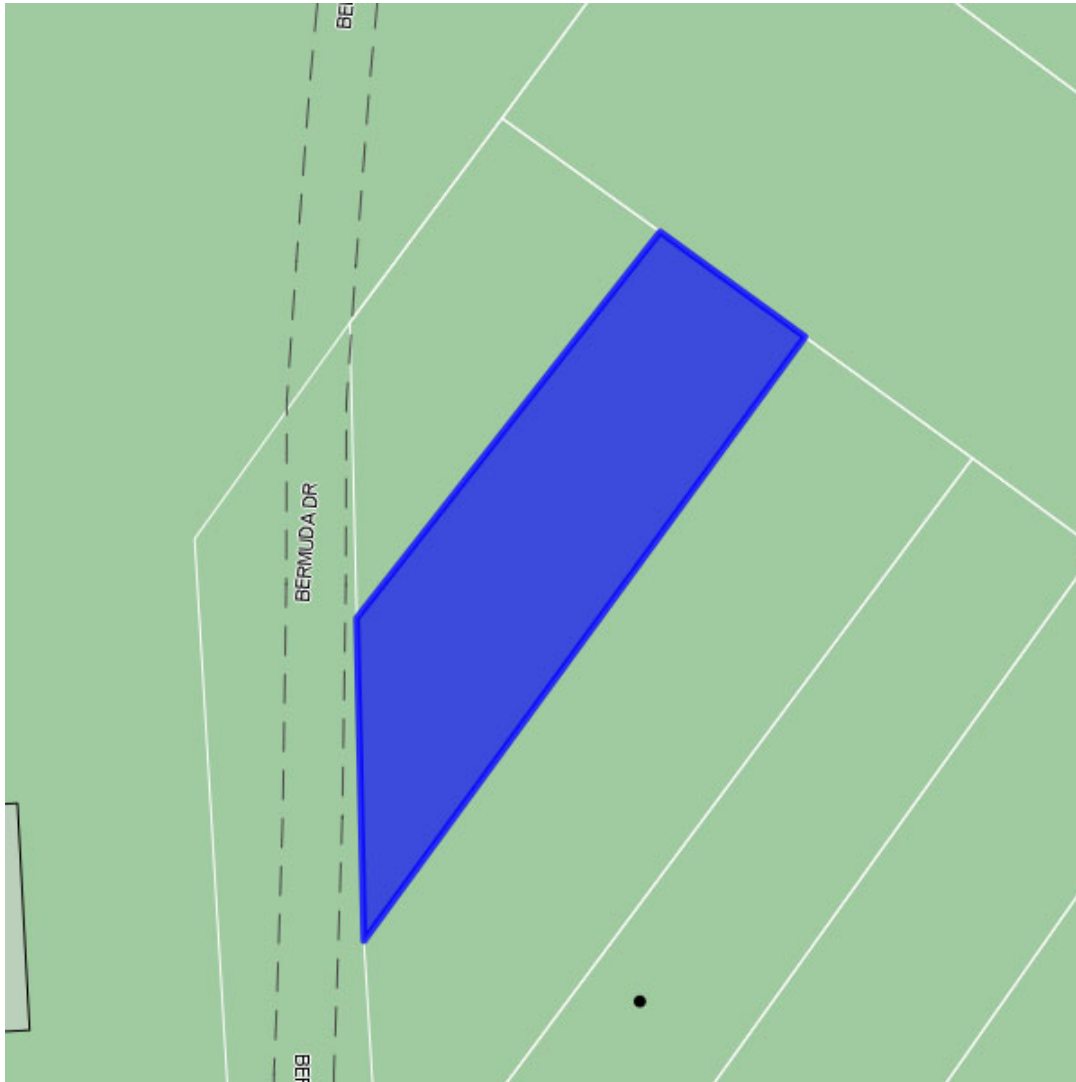
Previous Data:

Owner:

Aquired Date: NA **Deed/Page:** NA **Consideration:** \$NA.00

DISCLAIMER: The information contained on this page is NOT to be used as a LEGAL DOCUMENT. The map information displayed is believed to be accurate but accuracy is not guaranteed.

Property Report - County of Henry



Current Data:

Property ID: 058550011 **Tax Map Number:** 27.1(001)000 /029 ,30-34

Owner: T R PROPERTIES INC

Address: P O BOX 3565 **City/State/Zip:** MARTINSVILLE VA 24115-3565

Deed/Page: 874/181 (9)

Aquired Date: 2000-04-11 **Consideration:** 159000

Year Built: **Building Desc:** PART M.H. PARK-NONE NOW **Above Grade Sq Ft:** 1

Acres: NA **Zoning:** SR

Land Value: \$4800.00 **Building Value:** \$0.00 **Total Value:** \$4800.00

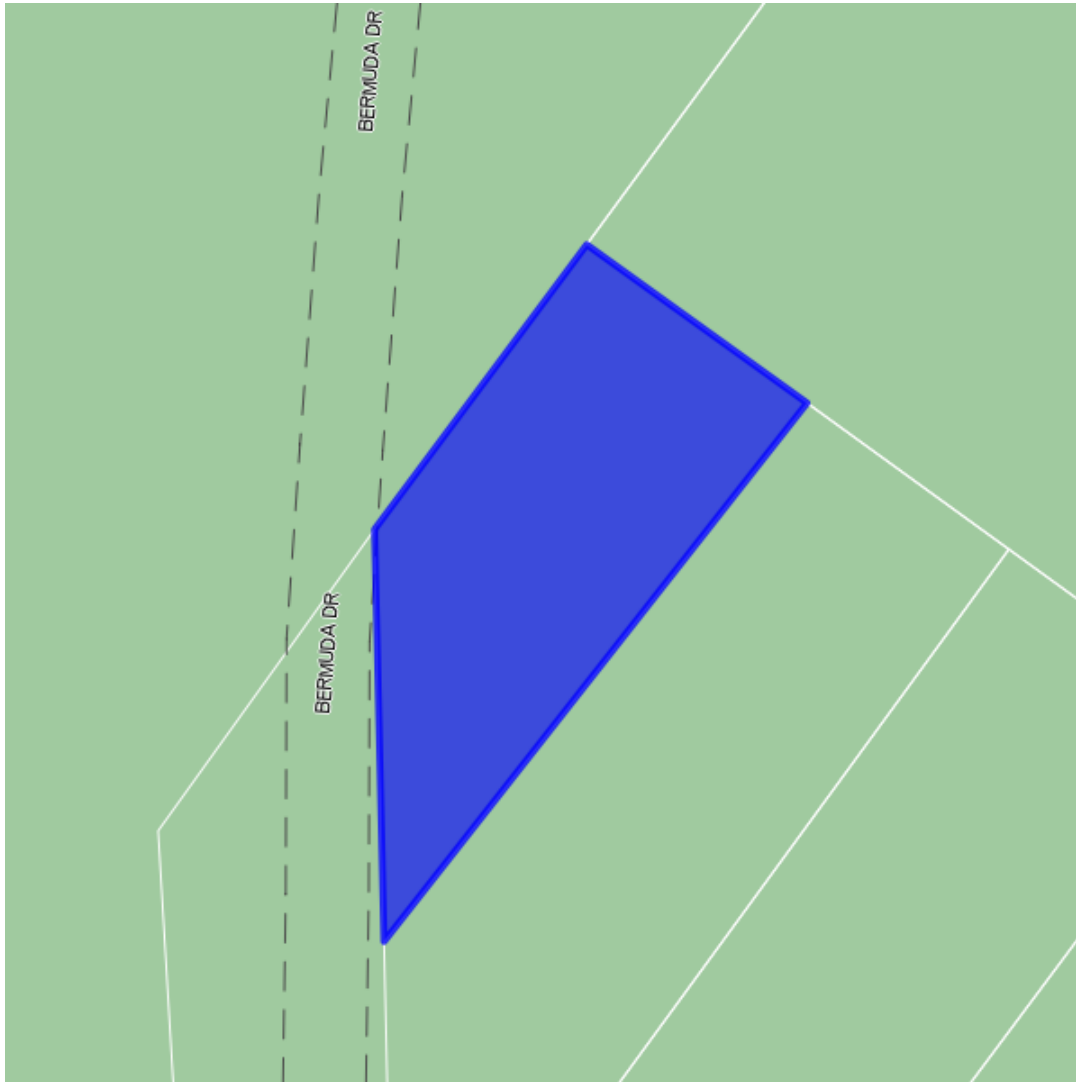
Previous Data:

Owner:

Aquired Date: NA **Deed/Page:** NA **Consideration:** \$NA.00

DISCLAIMER: The information contained on this page is NOT to be used as a LEGAL DOCUMENT. The map information displayed is believed to be accurate but accuracy is not guaranteed.

Property Report - County of Henry



Current Data:

Property ID: 058550011 **Tax Map Number:** 27.1(001)000 /029 ,30-34

Owner: T R PROPERTIES INC

Address: P O BOX 3565 **City/State/Zip:** MARTINSVILLE VA 24115-3565

Deed/Page: 874/181 (9)

Aquired Date: 2000-04-11 **Consideration:** 159000

Year Built: **Building Desc:** PART M.H. PARK-NONE NOW **Above Grade Sq Ft:** 1

Acres: NA **Zoning:** SR

Land Value: \$4800.00 **Building Value:** \$0.00 **Total Value:** \$4800.00

Previous Data:

Owner:

Aquired Date: NA **Deed/Page:** NA **Consideration:** \$NA.00

DISCLAIMER: The information contained on this page is NOT to be used as a LEGAL DOCUMENT. The map information displayed is believed to be accurate but accuracy is not guaranteed.