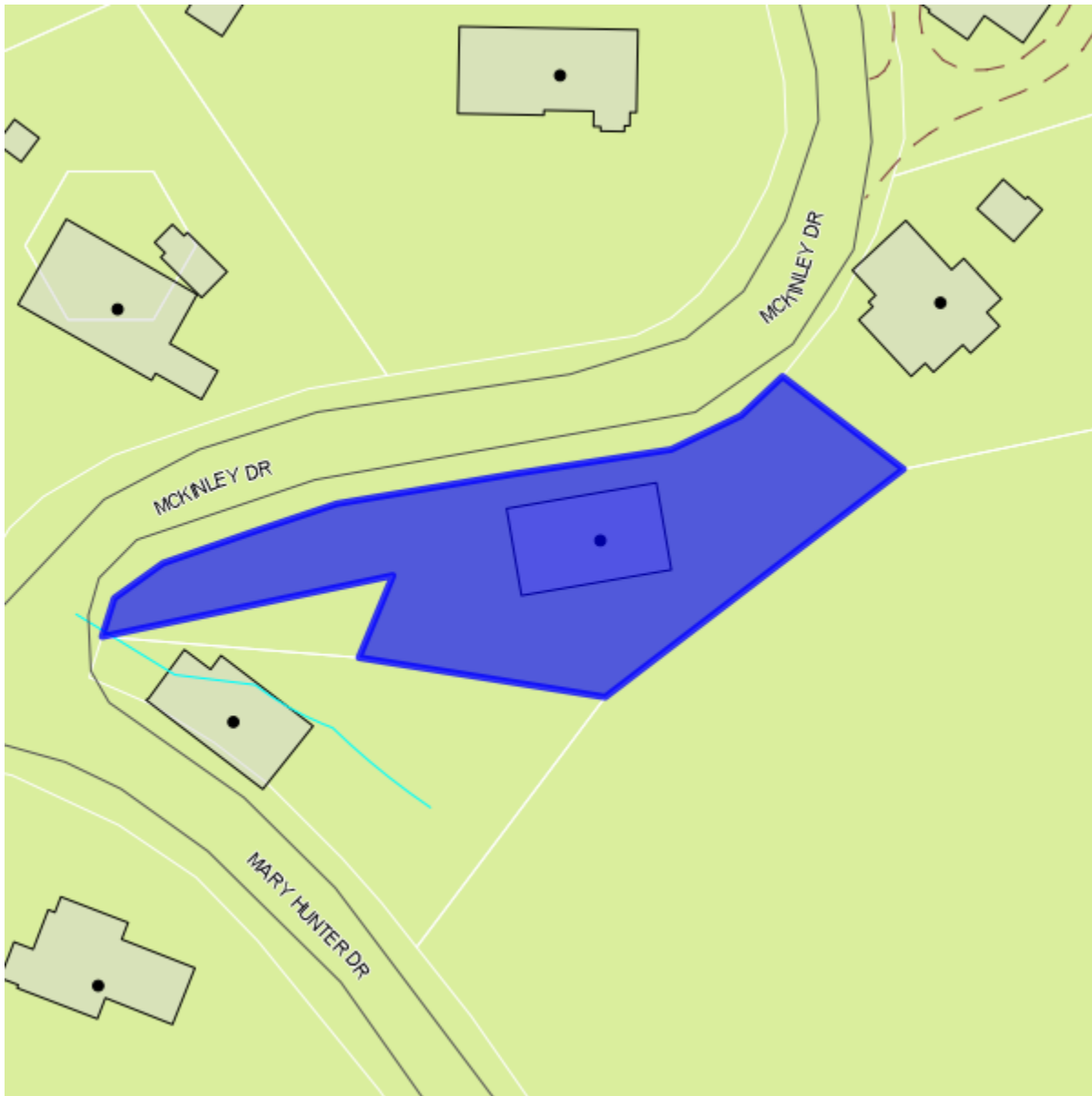


Property Report - County of Henry



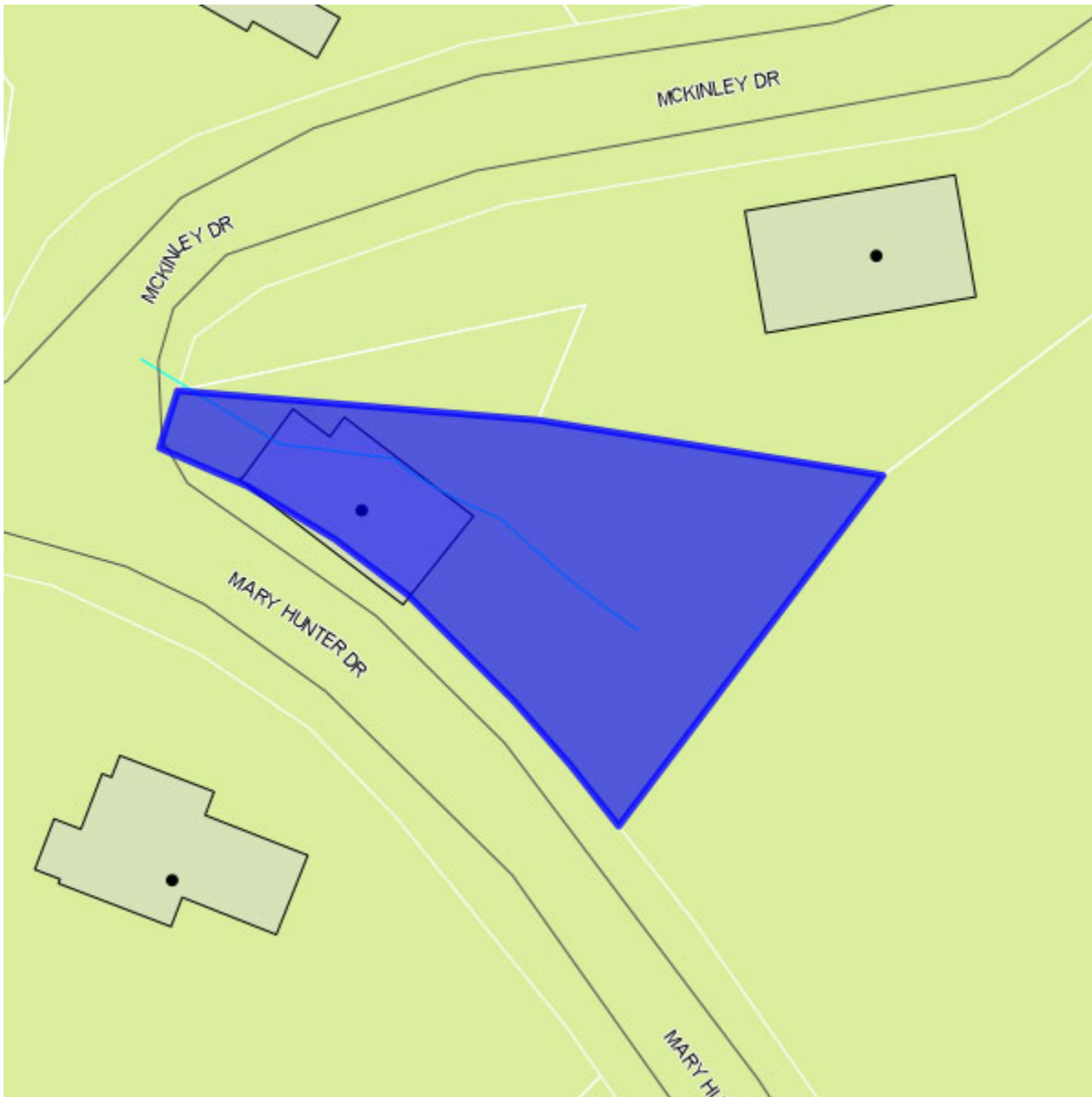
Current Data:

Property ID: 248150001 **Tax Map Number:** 15.7(000)000 /097 ,
Owner: JOYCE, OTIS C
Address: 2621 SKYVIEW TRL **City/State/Zip:** MARTINSVILLE VA 24112
Deed/Page: 860/273
Aquired Date: 1999-11-24 **Consideration:** 25000
Year Built: **Building Desc:** 1 STY CB **Above Grade Sq Ft:** 975
Acres: 0.222 **Zoning:** SR
Land Value: \$4400.00 **Building Value:** \$33400.00 **Total Value:** \$37800.00

Previous Data:

Owner:
Aquired Date: NA **Deed/Page:** NA **Consideration:** \$NA.00

Property Report - County of Henry



Current Data:

Property ID: 121245022 **Tax Map Number:** 27.1(000)000 /001E,

Owner: JOYCE, OTIS C & ZADA C

Address: 2621 SKYVIEW TRL **City/State/Zip:** MARTINSVILLE VA 24112-6982

Deed/Page: 384/107

Aquired Date: 1984-08-31 **Consideration:** 2000

Year Built: **Building Desc:** C/B APTS BURNED **Above Grade Sq Ft:** 1

Acres: 0.08 **Zoning:** SR

Land Value: \$4000.00 **Building Value:** \$0.00 **Total Value:** \$4000.00

Previous Data:

Owner:

Aquired Date: NA **Deed/Page:** NA **Consideration:** \$NA.00

Property Report - County of Henry



Current Data:

Property ID: 092710004 **Tax Map Number:** 27.1(003)000A/001B,
Owner: JOYCE, OTIS C
Address: 2621 SKYVIEW TRL **City/State/Zip:** MARTINSVILLE VA 24112-6982
Deed/Page: L0100/06256
Aquired Date: 2001-10-11 **Consideration:** 2500
Year Built: **Building Desc:** NA **Above Grade Sq Ft:** 0
Acres: 0.115 **Zoning:** SR
Land Value: \$2000.00 **Building Value:** \$0.00 **Total Value:** \$2000.00

Previous Data:

Owner:
Aquired Date: NA **Deed/Page:** NA **Consideration:** \$NA.00

Henry County, VA
Boundaries are Approximate
Date: 4/15/22

950

712

Mary Hunter Dr

1265

712

AT18

AT18


AT17

AT17

AT16

AT16

AT16



Google Earth

300 ft

N