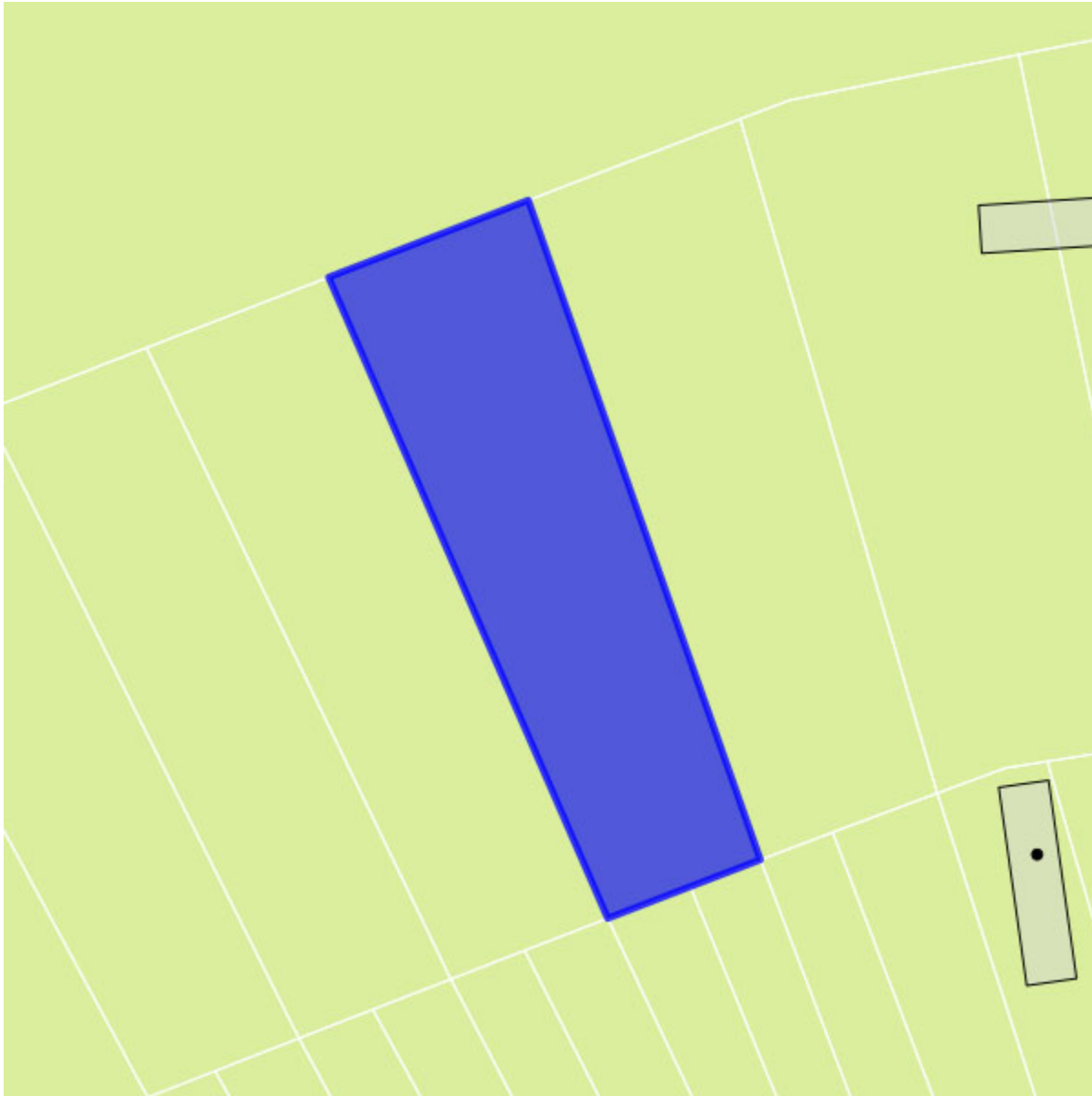


Property Report - County of Henry



Current Data:

Property ID: 128160009 **Tax Map Number:** 37.8(003)000 /019 ,20-39

Owner: JOYCE, OTIS C

Address: 2621 SKYVIEW TRL **City/State/Zip:** MARTINSVILLE VA 24112-6982

Deed/Page: 858/343

Aquired Date: 1999-11-04 **Consideration:** 50000

Year Built: **Building Desc:** LAWS M H PARK - 11 **Above Grade Sq Ft:** 1

Acres: NA **Zoning:** A1

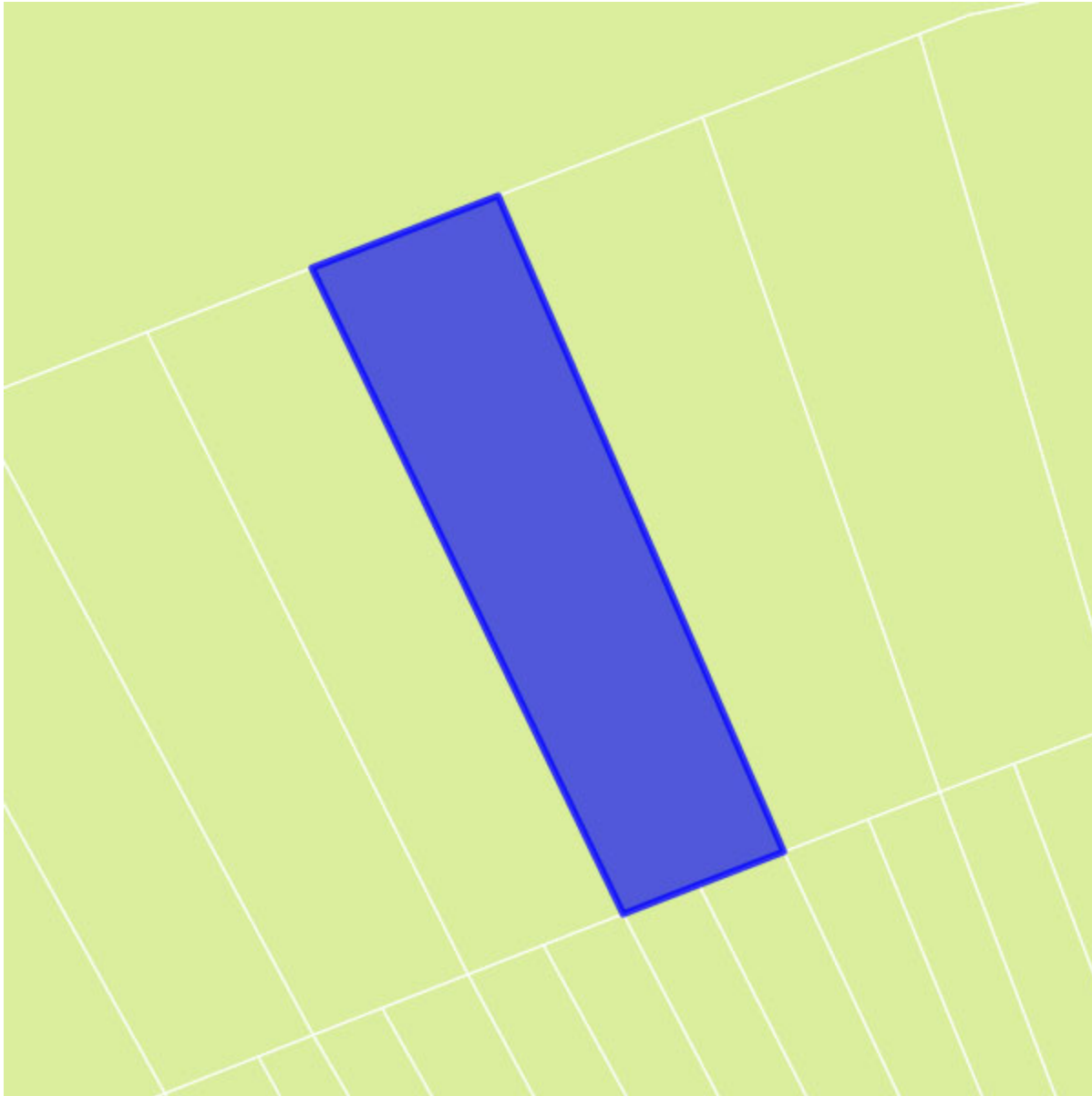
Land Value: \$31100.00 **Building Value:** \$38500.00 **Total Value:** \$69600.00

Previous Data:

Owner:

Aquired Date: NA **Deed/Page:** NA **Consideration:** \$NA.00

Property Report - County of Henry



Current Data:

Property ID: 128160009 **Tax Map Number:** 37.8(003)000 /019 ,20-39

Owner: JOYCE, OTIS C

Address: 2621 SKYVIEW TRL **City/State/Zip:** MARTINSVILLE VA 24112-6982

Deed/Page: 858/343

Aquired Date: 1999-11-04 **Consideration:** 50000

Year Built: **Building Desc:** LAWS M H PARK - 11 **Above Grade Sq Ft:** 1

Acres: NA **Zoning:** A1

Land Value: \$31100.00 **Building Value:** \$38500.00 **Total Value:** \$69600.00

Previous Data:

Owner:

Aquired Date: NA **Deed/Page:** NA **Consideration:** \$NA.00

Property Report - County of Henry



Current Data:

Property ID: 128160009 **Tax Map Number:** 37.8(003)000 /019 ,20-39

Owner: JOYCE, OTIS C

Address: 2621 SKYVIEW TRL **City/State/Zip:** MARTINSVILLE VA 24112-6982

Deed/Page: 858/343

Aquired Date: 1999-11-04 **Consideration:** 50000

Year Built: **Building Desc:** LAWS M H PARK - 11 **Above Grade Sq Ft:** 1

Acres: NA **Zoning:** A1

Land Value: \$31100.00 **Building Value:** \$38500.00 **Total Value:** \$69600.00

Previous Data:

Owner:

Aquired Date: NA **Deed/Page:** NA **Consideration:** \$NA.00

Property Report - County of Henry



Current Data:

Property ID: 128160009 **Tax Map Number:** 37.8(003)000 /019 ,20-39

Owner: JOYCE, OTIS C

Address: 2621 SKYVIEW TRL **City/State/Zip:** MARTINSVILLE VA 24112-6982

Deed/Page: 858/343

Aquired Date: 1999-11-04 **Consideration:** 50000

Year Built: **Building Desc:** LAWS M H PARK - 11 **Above Grade Sq Ft:** 1

Acres: NA **Zoning:** A1

Land Value: \$31100.00 **Building Value:** \$38500.00 **Total Value:** \$69600.00

Previous Data:

Owner:

Aquired Date: NA **Deed/Page:** NA **Consideration:** \$NA.00

Property Report - County of Henry



Current Data:

Property ID: 128160009 **Tax Map Number:** 37.8(003)000 /019 ,20-39

Owner: JOYCE, OTIS C

Address: 2621 SKYVIEW TRL **City/State/Zip:** MARTINSVILLE VA 24112-6982

Deed/Page: 858/343

Aquired Date: 1999-11-04 **Consideration:** 50000

Year Built: **Building Desc:** LAWS M H PARK - 11 **Above Grade Sq Ft:** 1

Acres: NA **Zoning:** A1

Land Value: \$31100.00 **Building Value:** \$38500.00 **Total Value:** \$69600.00

Previous Data:

Owner:

Aquired Date: NA **Deed/Page:** NA **Consideration:** \$NA.00

Property Report - County of Henry



Current Data:

Property ID: 128160009 **Tax Map Number:** 37.8(003)000 /019 ,20-39

Owner: JOYCE, OTIS C

Address: 2621 SKYVIEW TRL **City/State/Zip:** MARTINSVILLE VA 24112-6982

Deed/Page: 858/343

Aquired Date: 1999-11-04 **Consideration:** 50000

Year Built: **Building Desc:** LAWS M H PARK - 11 **Above Grade Sq Ft:** 1

Acres: NA **Zoning:** A1

Land Value: \$31100.00 **Building Value:** \$38500.00 **Total Value:** \$69600.00

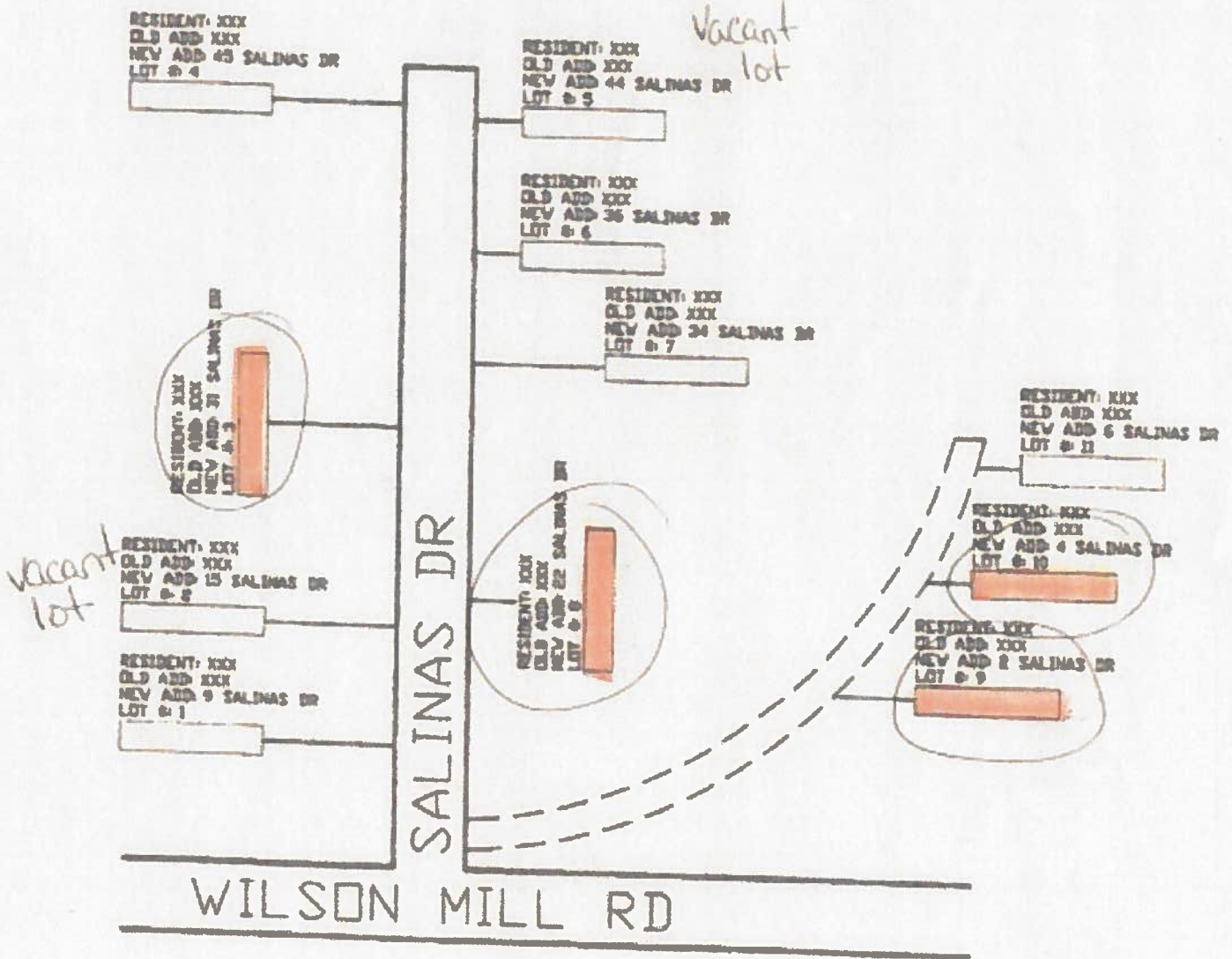
Previous Data:

Owner:

Aquired Date: NA **Deed/Page:** NA **Consideration:** \$NA.00

This is the new 911 number + new lot # Notice

Low's Mobile
Home Park



Otis owns 4 trailers