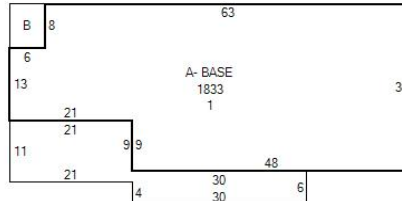


County of Alleghany, Virginia

Tax Map: 01300-00-000-0090
Property Address: 5515 HOT SPRINGS RD
Account #: 746
Election District: Covington



General Information

Owner's Name:	MASSIE, HANSFORD RUTHERFORD JR
Mailing Address:	5515 HOT SPRINGS ROAD HOT SPRINGS, VA 24445
Legal Description:	43.80 AC F S VALLEY
Zoning:	AR
Year Built:	1920
Acreage:	43.8

Assessment Information

Land Value:	\$178,100
Improvement:	\$30,800
Total Value:	\$208,900
Prior Assessment:	\$55,100
Sales Price:	\$

Sale Information

Transfer Date:	1/1/2005
Grantor:	
Deed Book:	
Deed Page:	
Plat Book:	
Plat Page:	
Instrument Number:	0-0

Other Information

Fire Place:	
Stacked Fireplace:	
Flues:	
Metal Flues:	
Stacked Flues:	
Inop. Flues/FP:	1

Details

Exterior Information

Year Built :	1920
Occupancy Type:	Dwelling
Foundation:	Stone
Ext. Walls:	Frame/Masonry
Roofing:	Metal
Roof Type:	Hip
Garage:	None
Garage - # of Cars:	
Carport:	None
Carport - # of Cars:	

Interior Information

Story Height:	1
# of Rooms:	6
# of Bedrooms:	3
Full Bathrooms:	1
Half Bathrooms:	
Floors:	Wood
Building SqFt:	1,833
Basement SqFt:	
Finished Basement SqFt:	
Interior Walls:	Drywall
Heating:	Space Heat
A/C:	No

Utilities





Water:	Spring
Sewer:	Septic
Electric:	Yes
Gas:	No
Fuel Type:	Kerosene

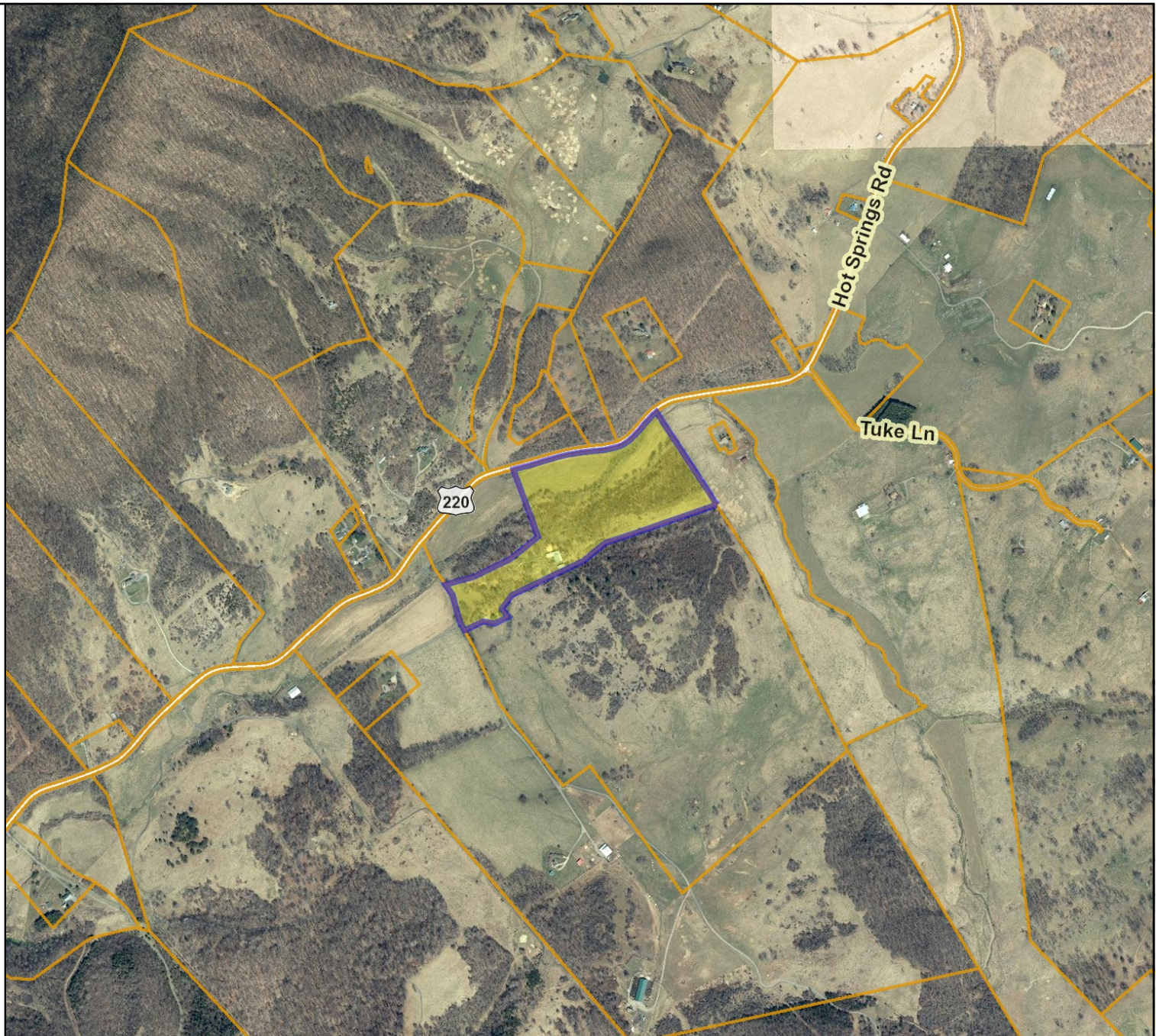
Site Information

Terrain Type:	AR
Character:	Above
Right of Way:	Rolling/Sloping
Easement:	Public

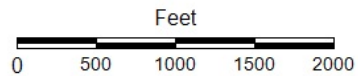
County of Alleghany, Virginia

Legend

-  Parcel Boundaries
- WVS_Centerlines (24,000)
- Interstate
- US Highway
- VA Primary
- WVS_Centerlines Back (24,000)
- WVS_Centerlines Back (24,000)
-  Interstate
-  US Highway
-  VA Primary
- Others



Map printed from Alleghany
<http://gis.wordlviewsolutions.com/Alleghany/>



Title: Parcel Boundaries

Date: 2/2/2018

DISCLAIMER: This drawing is neither a legally recorded map nor a survey and is not intended to be used as such. The information displayed is a compilation of records, information, and data obtained from various sources, and County of Alleghany is not responsible for its accuracy or how current it may be.